SAN DIEGO COUNTY

Community Profiles
by Region and Subregional Area

NORTH INLAND REGION

SUBREGIONAL AREAS:

Anza Borrego Springs
Escondido
Fallbrook
North San Diego
Palomar-Julian
Pauma
Poway
Ramona
San Marcos
Valley Center

Table of Contents – North Inland Region

- **Introduction .....p 3**
  - Community Health Statistics Unit
  - Purpose
  - Regional Data Description

- **Data Guide .....p 5**
  - Data Sources
  - California Health Interview Survey Topics, 2003
  - California Health Interview Survey Topics, 2005
  - Glossary of Indicator Terms

- **Region Profile .....p 17**
  - Demographic Profile
  - Asian Population Distribution
  - Trends in Selected Public Health Indicators
  - Priority Areas
  - Community Clinic Map
  - Emergency & Trauma Hospital Map
  - *Emergency Department Profile Reports, OSHPD*
    - Fallbrook Hospital District
    - Palomar Medical Center
    - Pomerado Hospital
  - Medical Hospital Map
  - *Medical Hospital Profile Reports, OSHPD*
    - Fallbrook Hospital District
    - Palomar Medical Center
    - Pomerado Hospital

- **Subregional Area Maps & Demographic Profiles .....p 42**
  - Zip Codes Representing SRAs in the North Inland Region
  - Anza-Borrego Springs – SRA 63
  - Escondido – SRA 50
  - Fallbrook – SRA 55
  - North San Diego – SRA 14
  - Palomar-Julian – SRA 60
  - Pauma – SRA 54
  - Poway – SRA 15
  - Ramona – SRA 39
  - San Marcos – SRA 51
  - Valley Center – SRA 53

INTRODUCTION

Introduction

Community Health Statistics

The Community Health Statistics unit was created to provide a means of sharing information about the health behaviors, diseases, injuries, and demographic characteristics of specific populations in San Diego County. This unit aims to supply health professionals with community level data describing the health trends and needs of the residents of our County. Community Health Statistics also provides or refers persons to available local, state and national statistics.

Purpose

This profile is a compilation of information made available to the public health community and public policy-makers to better understand and manage the health and well-being of the residents of our County.

The purpose of this profile is to provide detailed information about the health and characteristics of the people living in San Diego County. It is designed to help the Health and Human Services Agency staff in each of the Health and Human Services Regions (Regions) identify problems and priority areas within their communities.

Regional Data

In an effort to provide more community level detail, profiles have been developed within each region by SRA. As described below, regional boundaries do not exactly match SRA boundaries, but can be estimated by an aggregation of SRAs. For this regional level community profile, the SRAs that most closely approximate the region were aggregated to provide regional estimates. A table and map is included at the beginning of the SRA section to describe the zip codes used to estimate the SRAs within this region.

Maps and data tables are presented by region, subregional area (SRA) and for the entire County. Regions are aggregations of zip codes as defined by the United States Postal Services. Zip codes designate geographic delivery areas, and may change over time with shifts in the population. SRAs are aggregations of census tracts based on community boundaries. Census tracts are small, relatively permanent statistical subdivisions of a county. Census tract boundaries are defined with the intention of being maintained over time so that statistical comparisons can be made from census to census.

For more information, contact:
Leslie Upledger Ray, Senior Epidemiologist
Mona Thabit, Program Manager
Julie Steele, Biostatistician
County of San Diego, Community Health Statistics at Emergency Medical Services
6255 Mission Gorge Road, San Diego, CA 92120
(619) 285-6479 (hotline) or (619) 285-6429 (office)
leslie.ray@sdcounty.ca.gov
mona.thabit@sdcounty.ca.gov
julie.steele@sdcounty.ca.gov

DATA GUIDE

Data Sources

Health and demographic data are available from a variety of sources, represented by three different categories of data. Population data, such as the census, is collected from the entire population. Sample or survey data are collected from a portion of the population, and extrapolated to represent the entire population. Administrative data are collected based on an organization's day-to-day operations, such as the prehospital database. The following data sources were used in the preparation of this report.

American Community Survey (ACS): ACS is a new nationwide survey designed to provide communities a fresh look at how they are changing. It is intended to eliminate the need for the long form in the 2010 Census. The ACS collects information from U.S. households similar to what was collected on the Census 2000 long form, such as income, commute time to work, home value, veteran status, and other important data. Information is available by county.

California Health Interview Survey (CHIS): CHIS is an important source of information on health and access to health care services. CHIS is a telephone survey of adults, adolescents, and children from all parts of the state. The survey is conducted every two years. CHIS is the largest state health survey and one of the largest health surveys in the United States. The survey provides state and county level information for health planning and comparison. Region level information will be available in 2007. A list of CHIS questionnaire topics is included. To see the actual survey questions, go to http://www.chis.ucla.edu/topics.html.

Emergency Department Data (ED Data): ED data is collected and maintained for most emergency hospitals in San Diego County. ED data elements include patient's home zip code, demographic information, source of payment, disposition, diagnoses and procedures performed for all patients treated and discharged from the ED.

Emergency Department Data (OSHPD): Summary ED data is collected and maintained for all emergency hospitals in San Diego County. ED data elements include gender, race/ethnicity, source of payment, and disposition for all patients treated and discharged from the ED.

HIV/AIDS Reporting System (HARS): HARS is used to report HIV and AIDS cases in San Diego County. HIV reporting began recently (July 2002), has not been evaluated and therefore is not available for zip code level analysis. The number of AIDS cases is available by zip code if the total is 5 or more.

Hospital Discharge Data: Discharge data is collected and maintained for most inpatient facilities in San Diego County. Discharge data elements include patient's home zip code, demographic information, source of payment, disposition, diagnoses and procedures performed for all patients admitted to the hospital for any condition.

Medical Examiner's Data: EMS receives an Investigative Summary and Autopsy for every individual who dies in San Diego County from a traumatic injury. Medical Examiner's Records contain injury related information including date and time of injury, incident location, patient home zip code, external cause of injury (ICD9 CM E code), age, sex, race/ethnicity, vehicle make and type, law enforcement agency and report number, mechanism of injury and detailed narrative of injuries sustained.

Prehospital Database: EMS receives a prehospital patient record (PPR) for every patient seen by a paramedic or emergency medical technician. The PPR contains information including demographics, incident zip code location, chief complaint, patient status, injury event information, restraint use, contributing factors, times and outcomes.

San Diego Association of Governments (SANDAG): SANDAG creates and maintains a tremendous quantity of demographic, economic, land use, transportation and criminal justice information about the San Diego region. Demographic data includes population characteristics like age, education, and employment. SANDAG develops annual demographic estimates and long range forecasts in addition to maintaining census data files. Data is available by County, SRA, zip code, and census tract.

Sexual Assault Response Team (SART): SART data is collected for every sexual assault victim who presents to authorities or appropriate facilities. This database does not represent all sexual assaults occurring in San Diego, only those that are reported. Data is collected on the incident, and aggregate information is available at the county level.

STD Morbidity Surveillance Data: Data is available for three STDs: Chlamydia, gonorrhea and syphilis (primary and secondary). Information on age, gender, race/ethnicity are available for all 3 diseases. Data is also available at the zip code level, although this data is incomplete.

Statewide Integrated Traffic Record System (SWITRS): SWITRS is traffic collision data collected by the California Highway Patrol. Detailed information on the circumstances of the crash, drivers, passengers, and other victims are available by incident zip code.

Trauma Registry: EMS receives a Trauma Registry for every trauma patient admitted to any of the designated trauma center hospitals who meets one or more of the following criteria: length of hospitalization of 24 hours or more, death due to traumatic injuries, or transfer to or from another acute care hospital.

Vital Records Data: A death certificate is completed for every person who dies in San Diego County. Vital records data includes information on underlying and contributing causes of death and basic demographic information by zip code.

For more information on this publication, please contact Leslie Upledger Ray at the Community Health Statistics Unit, 6255 Mission Gorge Road, San Diego, CA 92120; (619) 285-6429.

California Health Interview Survey

california health interview survey

Making California's Voices Heard on Health

CHIS 2003 QUESTIONNAIRE TOPICS

HEALTH STATUS	ADULT	ADOLESCENT	CHILD
General health status, height and weight	✓	✓	✓
Emotional health		✓	
Days missed from school due to health problems		✓	✓
HEALTH CONDITIONS	**ADULT**	**ADOLESCENT**	**CHILD**
Asthma	✓	✓	✓
Heart disease, high blood pressure, epilepsy	✓		
Diabetes	✓	✓	
Physical disability/need for special equipment	✓	✓	✓
Elder health (stroke, falls, incontinence)	✓		
Parental concerns with child development, attention deficit disorder (ADD)			✓
HEALTH BEHAVIORS	**ADULT**	**ADOLESCENT**	**CHILD**
Dietary intake		✓	✓
Physical activity and exercise		✓	✓
Walking for transportation and leisure	✓		
Flu and pneumonia immunization	✓		
Alcohol and tobacco use	✓	✓	
Drug use		✓	
Sexual behavior, STD testing, birth control practices	✓	✓	
WOMEN'S HEALTH	**ADULT**	**ADOLESCENT**	**CHILD**
Pap test screening, mammography screening, self-breast exam	✓		
Emergency contraception, pregnancy status	✓	✓	
Menopause, hormone replacement therapy (HRT)	✓		
CANCER HISTORY AND PREVENTION	**ADULT**	**ADOLESCENT**	**CHILD**
Cancer history of respondent	✓		
Colon cancer screening, prostate cancer (PSA) test	✓		
DENTAL HEALTH	**ADULT**	**ADOLESCENT**	**CHILD**
Last dental visit, could not afford care, missed school/work days	✓	✓	✓
Dental insurance coverage	✓	✓	✓
INJURY/VIOLENCE	**ADULT**	**ADOLESCENT**	**CHILD**
Serious injuries (frequency, cause)		✓	✓
Injury prevention behaviors (bike helmets, seatbelts)		✓	✓
Infant-toddler home safety			✓
Interpersonal violence		✓	
ACCESS TO AND USE OF HEALTH CARE	**ADULT**	**ADOLESCENT**	**CHILD**
Usual source of care, visits to medical doctor	✓	✓	✓
Emergency room visits	✓	✓	✓
Delays in getting care (prescriptions, tests, treatment)	✓	✓	✓
Health care discrimination due to race or ethnic group	✓		
Communication problems with doctor	✓	✓	✓
Ability and parental knowledge of teen contacting a doctor		✓	
Child immunization reminders			✓

continued

California Health Interview Survey
UCLA Center for Health Policy Research
10911 Weyburn Avenue
Suite 300
Los Angeles,
California 90024

Tel 310-794-0925
Toll Free 1-866-275-2447
Fax 310-794-2686
chis@ucla.edu

california health interview survey

CHIS 2003 QUESTIONNAIRE TOPICS

HEALTH INSURANCE	ADULT	ADOLESCENT	CHILD
Current insurance coverage, spouse's coverage, who pays for it	✓	✓	✓
Health plan enrollment, characteristics and assessment of plan	✓	✓	✓
Whether employer offers coverage, respondent/spouse eligibility	✓		
Coverage over past 12 months	✓	✓	✓
Reasons for lack of insurance	✓	✓	✓
EMPLOYMENT	**ADULT**	**ADOLESCENT**	**CHILD**
Employment status, spouse's employment status	✓		
Work in last week, industry and occupation	✓		
Hours worked at all jobs	✓	✓	
INCOME	**ADULT**	**ADOLESCENT**	**CHILD**
Respondent and spouse's earnings last month before taxes	✓		
Household income (annual before taxes)	✓		
Number of persons supported by household income	✓		
Assets	✓		
PUBLIC PROGRAM ELIGIBILITY	**ADULT**	**ADOLESCENT**	**CHILD**
Household poverty level (100%, 130%, 200%, 300% FPL)	✓		
Program participation (TANF, CalWorks, Public Housing, Food Stamps, SSI, SSDI, WIC)	✓	✓	✓
Assets, alimony/child support/social security/pension	✓		
Reason for Medi-Cal non-participation among potential eligibles	✓	✓	✓
FOOD INSECURITY/HUNGER	**ADULT**	**ADOLESCENT**	**CHILD**
Availability of food in household over past 12 months	✓		
PARENTAL INVOLVEMENT	**ADULT**	**ADOLESCENT**	**CHILD**
Parental presence after school, parental knowledge of whereabouts and activities		✓	
Child's activities with family			✓
NEIGHBORHOOD AND HOUSING	**ADULT**	**ADOLESCENT**	**CHILD**
Neighborhood cohesion	✓		
Neighborhood safety	✓	✓	
Neighborhood characteristics for children			✓
Length of time at current address/neighborhood, type of housing	✓		
Home ownership, number of rooms, amount of mortgage/rent	✓		
CHILD CARE	**ADULT**	**ADOLESCENT**	**CHILD**
Current child care arrangements			✓
Child care over past 12 months			✓
Reason for lack of childcare			✓
RESPONDENT CHARACTERISTICS	**ADULT**	**ADOLESCENT**	**CHILD**
Age, gender, height, weight, education	✓	✓	✓
Race and ethnicity	✓	✓	✓
Marital status	✓		
Sexual orientation	✓		
Citizenship, immigration status, country of birth, English language proficiency	✓	✓	✓

Making California's Voices Heard on Health

California Health Interview Survey
UCLA Center for Health Policy Research
10911 Weyburn Avenue
Suite 300
Los Angeles,
California 90024

Tel 310-794-0925
Toll Free 1-866-275-2447
Fax 310-794-2686
chis@ucla.edu

www.chis.ucla.edu

CHIS 2003 Survey provides information on San Diego County. No regional level information is available for this survey year.

8/29/2003

California Health Interview Survey

california health interview survey

CHIS 2005 Questionnaire Topics

HEALTH STATUS	ADULT	TEEN	CHILD
General health status, height and weight	✓	✓	✓
Emotional health status		✓	
Days missed from work or school due to health problems	✓	✓	✓
HEALTH CONDITIONS	**ADULT**	**TEEN**	**CHILD**
Asthma	✓	✓	✓
Heart disease, high blood pressure, epilepsy, high cholesterol	✓		
Diabetes	✓	✓	
Physical disability	✓		
Stroke, arthritis	✓		
Parental concerns with child development, attention deficit disorder (ADD)			✓
HEALTH BEHAVIORS	**ADULT**	**TEEN**	**CHILD**
Dietary intake	✓	✓	✓
Physical activity and exercise	✓	✓	✓
Walking for transportation and leisure	✓		
Sedentary Time		✓	✓
Body Image		✓	
Flu and pneumonia immunization	✓		
Alcohol and tobacco use	✓	✓	
Drug use		✓	
Sexual behavior, HIV/STD testing, birth control practices	✓	✓	
WOMEN'S HEALTH	**ADULT**	**TEEN**	**CHILD**
Pap test screening, mammography screening	✓		
Emergency contraception		✓	
Pregnancy status	✓	✓	
Menopause, hormone replacement therapy (HRT)	✓		
CANCER HISTORY AND PREVENTION	**ADULT**	**TEEN**	**CHILD**
Cancer history of respondent and family history	✓		
Colon cancer screening, prostate cancer (PSA) test	✓		
DENTAL HEALTH	**ADULT**	**TEEN**	**CHILD**
Last dental visit			✓
Dental insurance coverage		✓	✓
INJURY	**ADULT**	**TEEN**	**CHILD**
Serious injuries (frequency, cause)		✓	
Injury prevention behaviors (bike helmets, seatbelts)		✓	
ACCESS TO AND USE OF HEALTH CARE	**ADULT**	**TEEN**	**CHILD**
Usual source of care, visits to medical doctor	✓	✓	✓
Emergency room visits	✓	✓	✓
Delays in getting care (prescription, tests, treatment)		✓	✓
Racial/ethnic discrimination in health care, MD discussed diet and exercise	✓		
Communication problems with a doctor	✓	✓	✓
Ability and parental knowledge of teen contacting a doctor		✓	

CHIS 2005 Survey provides information on San Diego County. Regional level information may be collected for this survey year.

continued…

Making California's Voices Heard on Health

California Health Interview Survey
UCLA Center for Health Policy Research
10911 Weyburn Avenue
Suite 300
Los Angeles,
California 90024

Tel 310-794-0925
Toll Free 1-866-275-2447
Fax 310-794-2686
chis@ucla.edu

CHIS 2005 QUESTIONNAIRE TOPICS

HEALTH INSURANCE	ADULT	TEEN	CHILD
Current insurance coverage, spouse's coverage, who pays for coverage	✓	✓	✓
Health plan enrollment, characteristics and assessment of plan	✓	✓	✓
Whether employer offers coverage, respondent/spouse eligibility	✓		
Coverage over past 12 months	✓	✓	✓
Reasons for lack of insurance	✓	✓	✓
EMPLOYMENT	**ADULT**	**TEEN**	**CHILD**
Employment status, spouse's employment status	✓		
Work in last week, industry and occupation	✓		
Hours worked at all jobs	✓	✓	
INCOME	**ADULT**	**TEEN**	**CHILD**
Respondent's and spouse's earnings last month before taxes	✓		
Household income (annual before taxes)	✓		
Number of persons supported by household income, assets	✓		
PUBLIC PROGRAM ELIGIBILITY	**ADULT**	**TEEN**	**CHILD**
Household poverty level (100%, 130%, 200%, 300% FPL)	✓		
Program participation (TANF, CalWorks, Public Housing, Food Stamps, SSI, SDSI, WIC)	✓	✓	✓
Assets, alimony/child support/social security/pension	✓		
Reason for Medi-Cal non-participation among potential eligibles	✓	✓	✓
FOOD INSECURITY/HUNGER	**ADULT**	**TEEN**	**CHILD**
Availability of food in household over past 12 months	✓		
PARENTAL INVOLVEMENT/ADULT SUPERVISION	**ADULT**	**TEEN**	**CHILD**
Parental presence after school, parental knowledge of teen's activities		✓	
Child's activities with family			✓
NEIGHBORHOOD AND HOUSING	**ADULT**	**TEEN**	**CHILD**
Neighborhood safety	✓	✓	
Home ownership, length of time at current address	✓		
FOOD ENVIRONMENT	**ADULT**	**TEEN**	**CHILD**
Quality of food stores in area, where does teen/child eat lunch and breakfast		✓	✓
School has soda vending machines		✓	
MENTAL HEALTH	**ADULT**	**TEEN**	**CHILD**
Mental health status	✓		✓
Perceived need, use of mental health services	✓		✓
Emotional functioning		✓	
CHILD CARE	**ADULT**	**TEEN**	**CHILD**
Current child care arrangements			✓
Paid child care	✓		
First 5 California: receipt of parent kit and attitudes towards preschool			✓
RESPONDENT CHARACTERISTICS	**ADULT**	**TEEN**	**CHILD**
Age, gender, height, weight, education	✓	✓	✓
Race and ethnicity	✓	✓	✓
Marital status	✓		
Sexual orientation	✓	✓	
Citizenship, immigration status, country of birth, length of time in U.S., languages spoken at home, English language proficiency	✓	✓	✓

9/20/2005

CHIS

california health interview survey

Making California's Voices Heard on Health

California Health Interview Survey
UCLA Center for Health Policy Research
10911 Weyburn Avenue
Suite 300
Los Angeles,
California 90024

Tel 310-794-0925
Toll Free 1-866-275-2447
Fax 310-794-2686
chis@ucla.edu

GLOSSARY OF INDICATOR TERMS

GLOSSARY OF TERMS BY TABLE

The following terms are defined by SANDAG.

Demographic Profile

Total Population: Total number of persons (residents) in an area.

Age Distribution: Total number of persons (residents) in an area by age group.

Median Age: Divides the age distribution into two equal parts; half of all persons are older than the median and half are younger.

Gender Distribution: Total number of persons (residents) in an area by gender.

Race/Ethnicity: Self-identification by people according to the race(s) and ethnicity with which they most closely identify. "Other" includes American Indian or Alaska Native, Hawaiian or Pacific Islander, those who identified two or more races, and other.

Education

Completed Education: The highest level of education completed in terms of the highest degree or the highest level of schooling completed.

Household Income

Household: A person or group of people living in a housing unit that serves as a primary place of residence.

Household Income: Total pre-tax annual income of all members of a household.

Income: Sum of wages, salary, commissions, bonuses, tips, self-employment income, interest, dividends, net rental income, royalty income, income from estates and trusts, Social Security or Railroad Retirement income, Supplemental Security Income (SSI), any public assistance or welfare payments from the state or local welfare office, retirement, survivor, or disability pensions, and any other sources of income received regularly.

Median Household Income: Divides the household income distribution into two equal parts; half of all households have incomes above the median and half have incomes below the median.

Persons per Household: The average number of persons living in a housing unit, calculated by dividing the household population by the number of occupied housing units.

Income per Person in HH: The average income per person living in a housing unit, calculated by diving the Median Household Income by the Persons per Household.

Household Income (continued)

Change from County: The percentage above or below the County of San Diego average of $18,707 per person (2004 estimate).

Housing

Owner Occupied: Housing units that are occupied as a primary residence by the owner of the unit.

Renter Occupied: Housing units that are occupied as a primary residence by an individual other than the owner of the unit.

Residential Density: The total number of housing units per developed residential acre.

Industry

Industry of Civilian Employees: The kind of business conducted by a person's employing organization.

Professional, Scientific, Management, Admin: Category of industry that includes Professional, Scientific, Management, and Administrative.

Entertainment and Hospitality Industry: Category of industry that includes Arts, Entertainment, Recreation, Accommodations and Food Services.

Language

Primary Language Spoken at Home: The language currently used at home, either "English only" or a non-English language that is used in addition to English (bilingual) or in place of English.

Occupation

Employed Civilian Occupation Category (16+ Years): Category of occupation for those who are employed in the civilian work force. Does not include Armed Forces or unemployed. This category refers to the type of work one does on the job, not the industry by which they are employed.

Construction, Extraction, and Maintenance: Category of occupation including construction, extraction (such as mining) and maintenance or repair jobs.

Farming, Fishing, and Forestry: Category of occupation including farming, fishing and forestry jobs.

Labor Force 16+ Years: Includes all residents 16 years old and over who are currently in the civilian labor force, plus members of the U.S. Armed Forces and those who are unemployed. This includes those who are either "at work" or "with a job but not at work".

Occupation (continued)

Management, Professional, and Related: Category of occupation including management (including farm managers), business and financial, computer and mathematical architecture and engineering, science (life, physical, and social), community and social service, legal, education and training and library, arts, design, entertainments, sports, and media, healthcare practitioners.

Production, Transportation and Material: Category of occupation including production, transportation and material moving jobs.

Sales and Office: Category of occupation including sales and office jobs.

Service: Category of occupation including healthcare support, protective service, food preparation and serving, building and grounds cleaning and maintenance, personal care and service.

Unemployed: Civilians 16 years old and over who are neither "at work" nor "with a job but not at work" during the reference period, and were actively looking for work during the last four weeks and were available to accept a job.

Personal Vehicles

Vehicle Availability: Passenger cars, vans, and pickup or panel trucks of 1-ton capacity or less kept at home and available for use by household members. Excludes vehicles kept at home but used only for business purposes.

Poverty

Income Percent of Poverty Level: The percentage of the poverty threshold that the family's household income is at.

Family: Householder and one or more other people living in the same household who are related to the householder by birth, marriage, or adoption.

Population: Families or individuals whose total income falls below the poverty threshold set by the Census Bureau, according to family size and composition.

Poverty Level: Minimum annual income below which is considered poverty. Poverty level information for 2005 by family size can be found by clicking here.

School Enrollment

Percent Enrolled: The percentage of children ages 4 to 18 years who were enrolled in grades K –12. Found by dividing the number of enrolled students (K-12) by the total population ages 4 to 18 years.

School Enrollment (continued)

Percent Public: The percentage of all students enrolled in grades K – 12 who attend a private school. A private school is one that is supported and controlled primarily by religious organizations or other private groups.

Percent Private: The percentage of all students enrolled in grades K – 12 who attend a public school. A public school is one that is supported and controlled primarily by a federal, state, or local government (including tribal schools).

Single Parent Homes

Single Parent Household: The percentage of all families with "own children" under age 18 living in the household, who are headed by a person, male or female, without a spouse present in the home. "Own children" are never-married children under 18 who are related to the householder by birth, marriage, or adoption

Unemployment

Unemployed: Percentage of civilians 16 years old and over who are neither “at work” nor “with a job but not at work” during the reference period, and were actively looking for work during the last four weeks and were available to accept a job.

REGION PROFILE

HEALTH SERVICE REGIONS

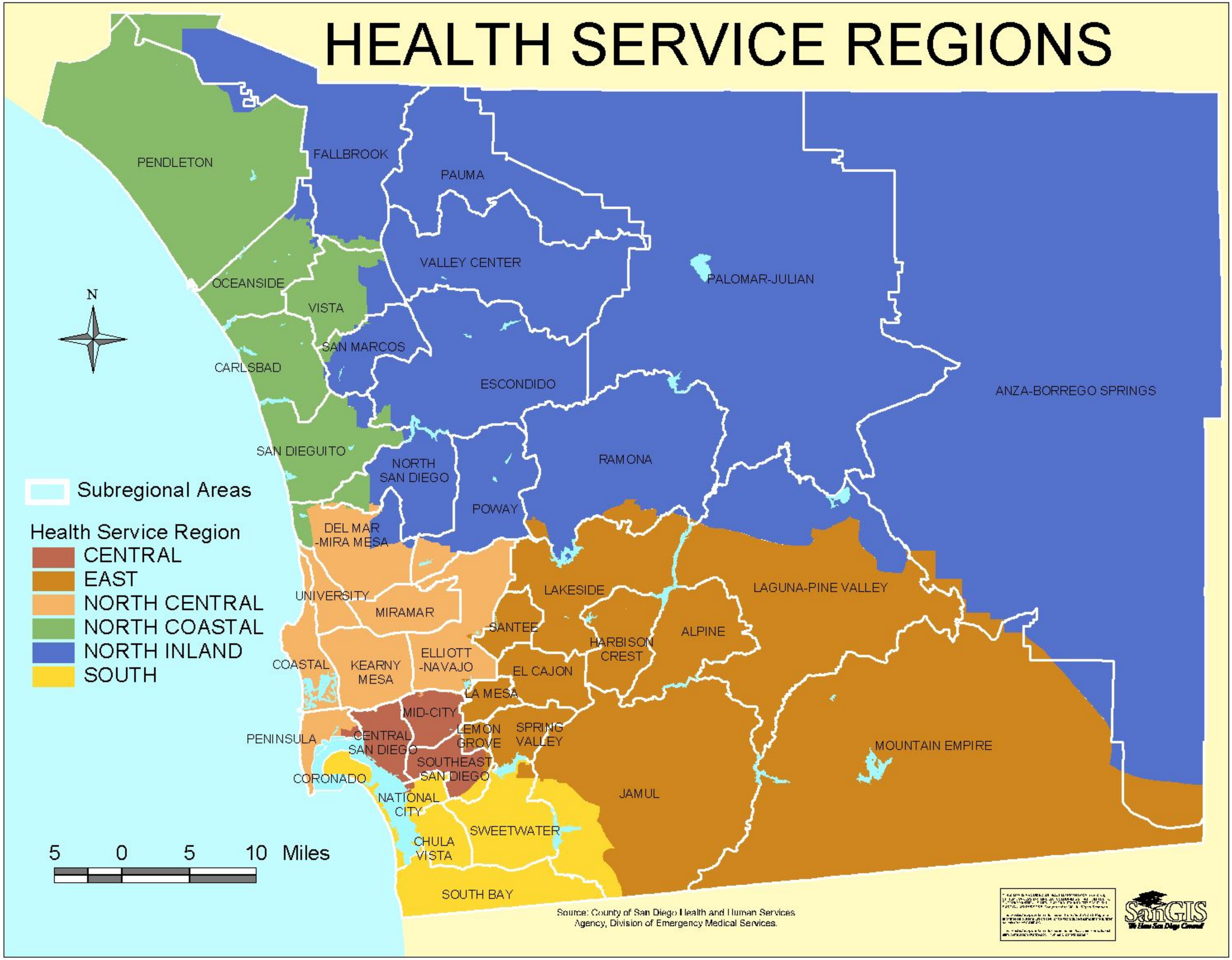

North Inland Region Profile

Demographic Profile (2005 Estimates)

	Number	Percent
Total Population	549,980	100.00%
Age Distribution		
0 to 4 Years	38,454	6.99%
5 to 14 Years	81,334	14.79%
15 to 24 Years	81,278	14.78%
25 to 44 Years	148,183	26.94%
45 to 64 Years	132,794	24.15%
65+ Years	67,937	12.35%
Gender Distribution		
Male	269,034	48.92%
Female	280,946	51.08%
Race/Ethnicity		
White	331,312	60.24%
Hispanic	143,353	26.07%
Black	10,733	1.95%
Asian	43,357	7.88%
Other	21,225	3.86%

Household (HH) Income (2005 Estimates)

	Number	Percent
Total Households	186,983	100.00%
Household Income		
< $45,000	66,308	35.46%
$45,000 to $75,000	47,761	25.54%
$75,000 to $100,000	26,956	14.42%
$100,000 to $125,000	18,170	9.72%
> $125,000	27,788	14.86%

Unemployment Estimates (2000 Census)

Eligible Labor Force	
16+ Years	235,101
Labor Force	
Percent Unemployed	4.67%

Occupation (2000 Census)

Labor Force (16+ Years)	
Unemployed Civilians	10,982
Armed Forces	5,520
Employed Civilians	218,599
Employed Civilian Occupation Category (16+ Yrs)	
Management, Professional, & Related	38.76%
Service	14.51%
Sales and Office	26.13%
Farming, Fishing, & Forestry	1.24%
Construction, Extraction, & Maintenance	9.27%
Production, Transportation, & Material Moving	10.09%

Industry (2000 Census)

Industry of Civilian Employees	
Agriculture, Forestry, Mining	1.77%
Utilities	0.91%
Construction	7.58%
Manufacturing	14.39%
Wholesale Trade	3.90%
Retail Trade	11.53%
Transportation and Warehousing	2.61%
Information and Communications	3.09%
Finance, Insurance, and Real Estate	7.07%
Professional, Scientific, Management, Admin.	13.23%
Educational, Social and Health Services	17.26%
Entertainment and Hospitality related	7.77%
Other Services	4.76%
Public Administration	4.11%

Education (2000 Census)

Total Population	
25+ Years Old	313,683
Completed Education	
< High School Graduate	16.00%
High School Graduate	18.86%
Some College or AA	33.14%
Bachelor Degree	20.73%
Graduate Degree	11.27%

School Enrollment (2000 Census)

Population Eligible for Enrollment	
4 to 18 years	114,505
School Enrollment (K - 12)	
Percent Enrolled	91.93%
Private vs Public School Enrollment	
Percent Public Schools	91.25%
Percent Private Schools	8.75%

Language (2000 Census)

Total Population	
5+ Years Old	454,815
Primary Language Spoken at Home	
English Only	72.21%
Spanish Only	6.28%
Asian/Pacific Island Language Only	0.79%
Other Language Only	0.31%
Bilingual	20.42%

Housing Estimates (2000 Census)

Occupancy	
Owner Occupied	67.10%
Renter Occupied	32.08%

Personal Vehicles (2000 Census)

Household Vehicle Availability	
No Vehicle	5.56%
1 Vehicle	29.64%
>1 Vehicle	64.80%

Poverty Estimates (2000 Census)

Income Percent of Poverty Level	
<50%	3.63%
50 - 74%	2.43%
75 - 99%	3.14%
100 - 124%	3.71%
125 - 149%	4.32%
150% - 199%	7.60%
200% +	75.16%
Percent Below Poverty Level	
Population	9.42%
Families	5.88%
Families With Children	9.02%

Single Parent Homes (2000 Census)

Total Family Households	
With Children <18 Years	68,132
Families With Children <18 Years	
Percent Single Parent	22.89%

North Inland Region

Asian Population Distribution (2000 Census)

	Number	Percent of *Asian* Population	Percent of *Total* Population
Total Population	**486,733**		
Total Asian Population	32,153	100.0%	6.6%
Asian Indian	2,552	7.9%	0.5%
Bangladeshi	7	0.0%	0.0%
Cambodian	134	0.4%	0.0%
Chinese; except Taiwanese	5,064	15.7%	1.0%
Filipino	13,096	40.7%	2.7%
Hmong	39	0.1%	0.0%
Indonesian	78	0.2%	0.0%
Japanese	2,859	8.9%	0.6%
Korean	2,715	8.4%	0.6%
Laotian	569	1.8%	0.1%
Malaysian	17	0.1%	0.0%
Pakistani	138	0.4%	0.0%
Sri Lankan	49	0.2%	0.0%
Taiwanese	620	1.9%	0.1%
Thai	201	0.6%	0.0%
Vietnamese	3,655	11.4%	0.8%
Other Asian	43	0.1%	0.0%
Other Asian; not specified	317	1.0%	0.1%

Trends in Selected Publich Health Indicators
North Inland

Disease Related Public Health Indicators

	2000		2001		2002		2003	
	Number	Rate	Number	Rate	Number	Rate	Number	Rate
Female Breast Cancer Deaths	88	33.0	65	24.2	84	30.4	-	-
Cervical Cancer Deaths	5	1.8	9	3.4	6	2.2	.	-
Lung Cancer Deaths	237	49.2	204	41.4	195	38.4	-	-
Coronary Heart Disease Deaths	786	155.6	815	156.2	683	126.9	-	-
Diabetes-Related Deaths	81	16.5	92	18.4	75	14.5	-	-
Diabetes Hospitalizations	388	81.0	420	86.2	395	78.3	-	-
Overall AIDS Cases	24	4.9	16	3.2	30	6.0	-	-
Incidence of Chlamydia, Ages 15-19	-	-	-	-	317	786.4	300	744.2
Incidence of Primary & Secondary Syphillis	-	-	-	-	1	*	3	*
New Tuberculosis Cases	37	7.5	38	7.7	40	7.7	39	7.6
	Number	**Percent**	**Number**	**Percent**	**Number**	**Percent**	**Number**	**Percent**
Number of Reported Elevated Blood Lead Levels, Ages 0-6	8	14.3	8	11.6	9	22.5	9	18.0

All rates are per 100,000 population. Breast and cervical cancer deaths are per 100,000 female population.

Percent refers to percentage of all reported cases in San Diego County.

Suicide and Homicide Public Health Indicators

	2000		2001		2002		2003	
	Number	Rate	Number	Rate	Number	Rate	Number	Rate
Suicides, Age 55+	20	20.0	12	11.7	20	18.5	-	-
Suicides, Age 15-24	3	*	0	*	5	7.2	-	-
Homicides, Ages 15-34	5	3.9	4	*	4	*	-	-

All rates are per 100,000 population within each age group.

Public Health Indicators Related to Births

	2000		2001		2002		2003	
	Number	Rate	Number	Rate	Number	Rate	Number	Rate
Infant Mortality	41	5.6	30	4.2	24	3.2	-	-
Teen Birth Rate, Ages 15-17	210	19.8	180	16.3	177	15.7	179	15.2
	Number	**Percent**	**Number**	**Percent**	**Number**	**Percent**	**Number**	**Percent**
Number of All Live Births & Percent of County Total	7,367	16.6	7,158	16.4	7,426	16.9	7,935	17.5
Number & Percent of Live Births Where Mother Received Late or No Prenatal Care	352	4.9	260	3.8	138	2.0	140	1.9
Number & Percent of Live Births with Low Birth Weight Under 2500 grams	376	5.1	404	5.6	431	5.8	451	5.7

Infant Mortality Rate: Deaths <1 year per 1,000 live births.

Teen Birth Rate: Births per 1,000 population, Ages 15-17 years

Source: County of San Diego, Health and Human Services Agency, Community Health Statistics Unit, Trends in Selected Public Health Indicators, March 2005

Note: Prehospital data is collected in fiscal years. For each prehospital indicator, 2000 refers to FY1999/2000, and 2001 refers to FY2000/2001.

Trends in Selected Publich Health Indicators
North Inland

Injury Related Public Health Indicators

	2000		2001		2002		2003	
	Number	Rate	Number	Rate	Number	Rate	Number	Rate
Unintentional Injury Deaths, Ages 0 - 19	10	9.2	13	11.5	14	11.8	-	-
Nonfatal, Unintentional Injury Hospitalizations	2,949	601.0	3,069	609.3	3,290	635.1	-	-
Nonfatal, Prehospital Patients With Unintentional Injury	4,594	945.1	4,997	1,009.2	-	-	-	-
Poisoning Deaths	28	5.7	24	4.9	35	7.0	-	-
Nonfatal, Poison Hospitalizations	323	67.6	319	65.4	317	63.0	-	-
Nonfatal, Prehospital Patients with CC of Overdose/Poisoning	317	65.2	354	71.5	-	-	-	-
Fall-Related Deaths	19	3.8	32	6.2	34	6.2	-	-
Drownings	3	*	3	*	1	*	-	-
Nonfatal, Prehospital Patients with Firearm Injury	38	7.8	30	6.1	-	-	-	-
Nonfatal, Prehospital Patients With Pedestrian Injury	115	23.7	93	18.8	-	-	-	-
Nonfatal, Prehospital Patients With CC of Head/Neck Trauma	2,711	557.7	2,796	564.7	-	-	-	-

All rates are per 100,000 population

Motor Vehicle Related Public Health Indicators

	2000		2001		2002		2003	
	Number	Rate	Number	Rate	Number	Rate	Number	Rate
Deaths Due to Motor Vehicle Crashes	34	7.2	51	10.4	67	13.5	-	-
Nonfatal, Prehospital Patients With Motor Vehicle Occupant Injury	2,460	506.1	2,574	519.8	-	-	-	-
Unintentional Motor Vehicle Injuries Due to Driving Under The Influence	385	79.2	408	82.4	421	83.6	-	-
	Number	**Percent**	**Number**	**Percent**	**Number**	**Percent**	**Number**	**Percent**
Motor Vehicle Occupant Crash Victims Using Restraints	3,089	92.4	3,241	92.1	3,265	92.1	-	-
Motor Vehicle Occupant Crash Victims Using Child Restraints, Ages 0-5	31	49.2	40	46.5	47	61.0	-	-
Motorcycle Crash Victims Using a Helmet	183	89.7	205	95.3	218	95.2	-	-

All rates are per 100,000 Population

Percentages refer to percent of all victims who used restraints/helmets.

Source: County of San Diego, Health and Human Services Agency, Community Health Statistics Unit, Trends in Selected Public Health Indicators, March 2005

Note: Prehospital data is collected in fiscal years. For each prehospital indicator, 2000 refers to FY1999/2000, and 2001 refers to FY2000/2001.

Regional Public Health Indicators
Priority Areas
North Inland Region

	Year	North Inland Region	San Diego County	Percent Difference
Unintentional Motor Vehicle Injuries Due to Driving Under The Influence (rate per 100,000)	2002	83.6	60.7	37.7
Deaths Due to Motor Vehicle Crashes (rate per 100,000)	2002	13.5	10.5	28.6
Fall-Related Deaths (rate per 100,000)	2002	6.2	5.1	21.6
Cervical Cancer Deaths (rate per 100,000)	2002	2.2	1.9	15.8
Nonfatal, Prehospital Patients With Unintentional Injury (rate per 100,000)	2001	1,009.2	931.4	8.4
Nonfatal, Prehospital Patients With Motor Vehicle Occupant Injury (rate per 100,000)	2001	519.8	481.5	8.0
Female Breast Cancer Deaths (rate per 100,000)	2002	30.4	28.2	7.8
Suicides, Age 55+ (rate per 100,000)	2002	18.5	17.6	5.1
Unintentional Injury Deaths, Ages 0 - 19 (rate per 100,000)	2002	11.8	11.4	3.5
*Percent of Motor Vehicle Occupant Crash Victims Using Restraints	2002	92.1	92.9	0.9
*Percent of Motorcycle Crash Victims Using a Helmet	2002	95.2	95.4	0.2

Note: Priority areas are defined as those with rates/percentages that are higher than the overall county rate, based on the most recent year of data available.
**Indicators refering to restraint/helmet use are defined as a priority area if the percentage use of restraints/helmets is less than the overall county percentage.*

Source: County of San Diego, Health and Human Services Agency, Community Health Statistics Unit, Trends in Selected Public Health Indicators, March 2005

NORTH INLAND REGION

CMS Patient Care Clinic

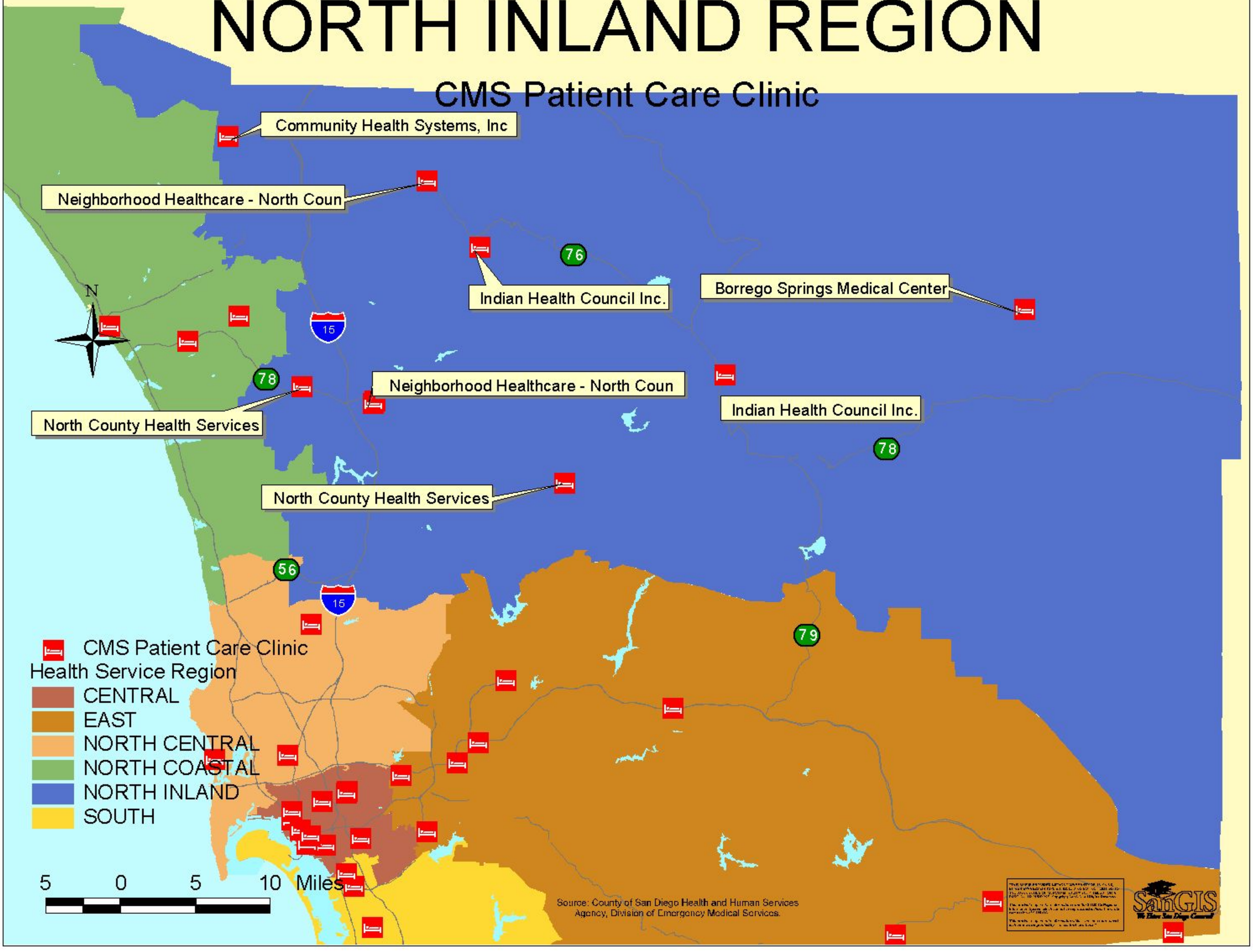

NORTH INLAND REGION

Trauma Centers and Emergency Department Hospitals

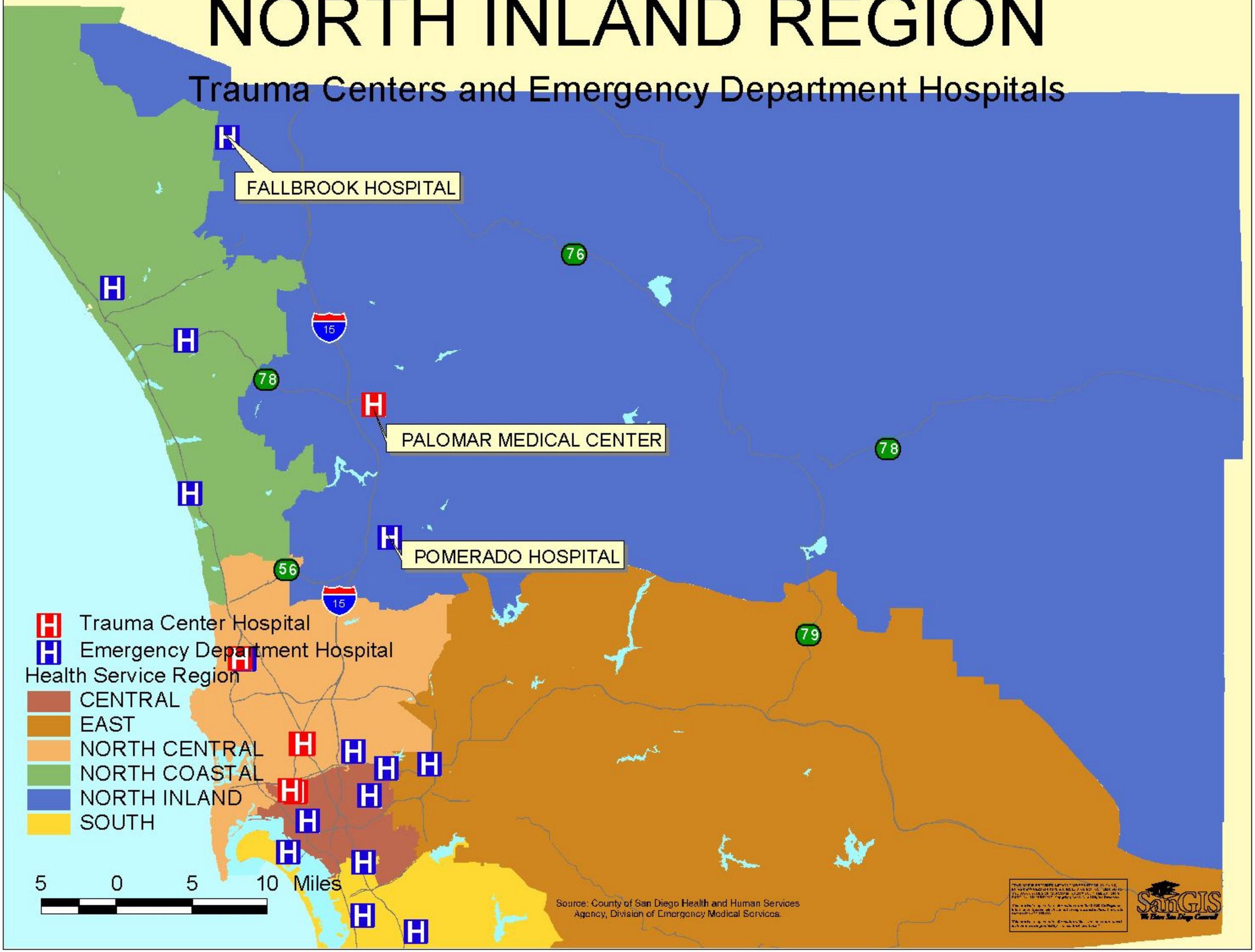

Office of Statewide Health Planning and Development, EMERGENCY DEPARTMENT PROFILE REPORT

Report Period : 01/01/2005 - 03/31/2005
Facility Name : FALLBROOK HOSPITAL DISTRICT
Facility Number : 370705
Data Type : Emergency Department
Submission Date : 05/13/2005
Report Date : 09/01/2005

SEX

Male	**M**	1,018	**46.13 %**
Female	**F**	1,189	**53.87 %**
Unknown	**U**	0	**0.00**
Blank/Invalid		0	**0.00 %**
Total		**2,207**	**100.00 %**

ZIP CODE

Valid	2,168	98.23 %
Non CA	39	1.77 %
Unknown	0	0.00 %
Blank/Invalid	0	0.00 %
Total	**2,207**	**100.00 %**

RACE

ETHNICITY	Code	American Indian or Alaska Native (R1)	Asian (R2)	Black or African American (R3)	Native Hawaiian or Other Pacific Islander (R4)	White (R5)	Other Race (R9)	Unknown (99)	Blank / Invalid	Total	Percent
Hispanic or Latino	**E1**	0	0	0	0	0	0	0	0	**0**	0.00 %
Non-Hispanic or Non-Latino	**E2**	0	0	0	0	0	0	0	0	**0**	0.00 %
Unknown	**99**	30	44	44	0	1,394	689	6	0	**2,207**	100.00 %
Blank/Invalid		0	0	0	0	0	0	0	0	**0**	0.00 %
Total		**30**	**44**	**44**	**0**	**1,394**	**689**	**6**	**0**	**2,207**	**100.00 %**
		1.36 %	1.99 %	1.99 %	0.00 %	63.16 %	31.22 %	0.27 %	**0.00 %**	**100.00 %**	

PRINCIPAL DIAGNOSIS

Valid	2,207	100.00 %
Invalid/Default	0	0.00 %
Blank	0	0.00 %
Total	**2,207**	**100.00 %**

OTHER DIAGNOSIS

Valid	1,612	100.00 %
Invalid/Default	0	0.00 %
Total	**1,612**	**100.00 %**
Avg / Rec		**0.73**

PRINCIPAL PROCEDURE

Valid	355	16.09 %
Invalid/Default	4	0.18 %
Blank	1,848	83.73 %
Total	**2,207**	**100.00 %**

OTHER PROCEDURES

Valid	20	90.91 %
Invalid/Default	2	9.09 %
Total	**22**	**100.00 %**
Avg/Rec		**0.01**

PRINCIPAL E-CODE

Valid	721	32.67 %
Invalid/Default	0	0.00 %
Not Reported	1,486	67.33 %
Total	**2,207**	**100.00 %**

OTHER E-CODES

Valid	664	100.00 %
Invalid/Default	0	0.00 %
Total	**664**	**100.00 %**
Avg/Rec		**0.30**

SSN

Valid	1,592	72.13 %
Invalid	1	0.05 %
Unknown	614	27.82 %
Blank	0	0.00 %
Total	**2,207**	**100.00 %**

** Percents may not add up to 100 due to rounding

Report Period	: 01/01/2005 - 03/31/2005
Facility Name	: FALLBROOK HOSPITAL DISTRICT
Facility Number	: 370705
Data Type	: Emergency Department
Submission Date	: 05/13/2005
Report Status	: 09/01/2005

DISPOSITION OF PATIENT

Description	Code	# of Encounters	Percentage
Discharged to home or self care (routine discharge)	01	2,050	92.89 %
Discharged/transferred to a short term general hospital for inpatient care	02	46	2.08 %
Discharged/transferred to skilled nursing facility (SNF) with Medicare certification	03	5	0.23 %
Discharged/transferred to an intermediate care facility (ICF)	04	0	0.00 %
Discharged/transferred to a non-Medicare PPS childrens hospital or non-Medicare PPS cancer hospital for inpatient care	05	1	0.05 %
Discharged transferred to home under care of organized home health service organization	06	0	0.00 %
Left against medical advice or discontinued care	07	97	4.40 %
Discharged/transferred to home under care of a Home Intravenous (IV) provider	08	0	0.00 %
Expired	20	5	0.23 %
Discharged home with hospice care	43	0	0.00 %
Discharged/transferred to a federal health care facility	50	0	0.00 %
Discharged to a medical facility with hospice care	51	0	0.00 %
Discharged/transferred to a hospital-based Medicare approved swing bed	61	0	0.00 %
Discharged/transferred to an inpatient rehabilitation facility (IRF) including rehabilitation distinct part unit of a hospital	62	0	0.00 %
Discharged/transferred to a Medicare certified long term care hospital (LTCH)	63	0	0.00 %
Discharged/transferred to a nursing facility certified under Medicaid (Medi-Cal), but not certified under Medicare	64	0	0.00 %
Discharged/transferred to a psychiatric hospital or psychiatric distinct part unit of a hospital	65	3	0.14 %
Other	00	0	0.00 %
Invalid/Blank		0	0.00 %
Total		**2,207**	**100.00 %**

EXPECTED SOURCE OF PAYMENT

Description	Code	# of Encounters	Percentage
Self Pay	09	299	13.55 %
Other Non-federal programs	11	0	0.00 %
Preferred Provider Organizatin (PPO)	12	129	5.85 %
Point of Service (POS)	13	0	0.00 %
Exclusive Provider Organization (EPO)	14	0	0.00 %
Health Maintenance Organization (HMO) Medicare Risk	16	0	0.00 %
Automobile Medical	AM	5	0.23 %
Blue Cross/Blue Shield	BL	317	14.36 %
Champus (TRICARE)	CH	57	2.58 %
Commercial Insurance Company	CI	5	0.23 %
Disability	DS	0	0.00 %
Health Maintenance Organization	HM	458	20.75 %
Medicare Part A	MA	276	12.51 %
Medicare Part B	MB	0	0.00 %
Medicaid (Medi-Cal)	MC	534	24.20 %
Other Federal program	OF	43	1.95 %
Title V	TV	0	0.00 %
Veterans Affairs Plan	VA	5	0.23 %
Workers' Compensation Health Claim	WC	79	3.58 %
Other	00	0	0.00 %
Invalid/Blank		0	0.00 %
Total		**2,207**	**100.00 %**

** Percents may not add up to 100 due to rounding

Office of Statewide Health Planning and Development, EMERGENCY DEPARTMENT PROFILE REPORT

Report Period : 01/01/2005 - 03/31/2005
Facility Name : PALOMAR MEDICAL CENTER
Facility Number : 370755
Data Type : Emergency Department
Submission Date : 05/27/2005
Report Date : 09/01/2005

SEX

Male	**M**	4,504	**44.90 %**
Female	**F**	5,517	**54.99 %**
Unknown	**U**	11	**0.11 %**
Blank/Invalid		0	**0.00 %**
Total		**10,032**	**100.00 %**

ZIP CODE

Valid	9,851	98.20 %
Non CA	150	1.50 %
Unknown	28	0.28 %
Blank/Invalid	3	0.03 %
Total	**10,032**	**100.00 %**

RACE

ETHNICITY	Code	American Indian or Alaska Native (R1)	Asian (R2)	Black or African American (R3)	Native Hawaiian or Other Pacific Islander (R4)	White (R5)	Other Race (R9)	Unknown (99)	Blank / Invalid	Total	Percent
Hispanic or Latino	**E1**	0	21	12	0	3,493	40	0	0	**3,566**	35.55 %
Non-Hispanic or Non-Latino	**E2**	90	0	357	219	5,529	177	0	0	**6,372**	63.52 %
Unknown	**99**	0	0	0	0	0	0	61	0	**61**	0.61 %
Blank/Invalid		0	0	0	0	0	0	0	0	**0**	0.00 %
Total		**90**	**21**	**369**	**219**	**9,022**	**217**	**61**	**0**	**10,032**	**100.00 %**
		0.90 %	0.21 %	3.68 %	2.18 %	89.93 %	2.16 %	0.61 %	**0.00 %**	**100.00 %**	

PRINCIPAL DIAGNOSIS

Valid	10,018	99.86 %
Invalid/Default	0	0.00 %
Blank	14	0.14 %
Total	**10,032**	**100.00 %**

OTHER DIAGNOSIS

Valid	8,571	100.00 %
Invalid/Default	0	0.00 %
Total	**8,571**	**100.00 %**
Avg / Rec		**0.85**

PRINCIPAL PROCEDURE

Valid	1,263	12.59 %
Invalid/Default	0	0.00 %
Blank	8,769	87.41 %
Total	**10,032**	**100.00 %**

OTHER PROCEDURES

Valid	113	100.00 %
Invalid/Default	0	0.00 %
Total	**113**	**100.00 %**
Avg/Rec		**0.01**

PRINCIPAL E-CODE

Valid	2,855	28.46 %
Invalid/Default	1	0.01 %
Not Reported	7,176	71.53 %
Total	**10,032**	**100.00 %**

OTHER E-CODES

Valid	2,608	100.00 %
Invalid/Default	0	0.00 %
Total	**2,608**	**100.00 %**
Avg/Rec		**0.26**

SSN

Valid	7,921	78.96 %
Invalid	3	0.03 %
Unknown	2,108	21.01 %
Blank	0	0.00 %
Total	**10,032**	**100.00 %**

** Percents may not add up to 100 due to rounding

Report Period	: 01/01/2005 - 03/31/2005
Facility Name	: PALOMAR MEDICAL CENTER
Facility Number	: 370755
Data Type	: Emergency Department
Submission Date	: 05/27/2005
Report Status	: 09/01/2005

DISPOSITION OF PATIENT

Description	Code	# of Encounters	Percentage
Discharged to home or self care (routine discharge)	01	8,874	88.46 %
Discharged/transferred to a short term general hospital for inpatient care	02	0	0.00 %
Discharged/transferred to skilled nursing facility (SNF) with Medicare certification	03	87	0.87 %
Discharged/transferred to an intermediate care facility (ICF)	04	83	0.83 %
Discharged/transferred to a non-Medicare PPS childrens hospital or non-Medicare PPS cancer hospital for inpatient care	05	0	0.00 %
Discharged transferred to home under care of organized home health service organization	06	4	0.04 %
Left against medical advice or discontinued care	07	532	5.30 %
Discharged/transferred to home under care of a Home Intravenous (IV) provider	08	0	0.00 %
Expired	20	28	0.28 %
Discharged home with hospice care	43	1	0.01 %
Discharged/transferred to a federal health care facility	50	1	0.01 %
Discharged to a medical facility with hospice care	51	0	0.00 %
Discharged/transferred to a hospital-based Medicare approved swing bed	61	0	0.00 %
Discharged/transferred to an inpatient rehabilitation facility (IRF) including rehabilitation distinct part unit of a hospital	62	1	0.01 %
Discharged/transferred to a Medicare certified long term care hospital (LTCH)	63	2	0.02 %
Discharged/transferred to a nursing facility certified under Medicaid (Medi-Cal), but not certified under Medicare	64	0	0.00 %
Discharged/transferred to a psychiatric hospital or psychiatric distinct part unit of a hospital	65	113	1.13 %
Other	00	305	3.04 %
Invalid/Blank		1	100.00 %
Total		**10,032**	**100.00 %**

EXPECTED SOURCE OF PAYMENT

Description	Code	# of Encounters	Percentage
Self Pay	09	1,817	18.11 %
Other Non-federal programs	11	110	1.10 %
Preferred Provider Organizatin (PPO)	12	540	5.38 %
Point of Service (POS)	13	0	0.00 %
Exclusive Provider Organization (EPO)	14	0	0.00 %
Health Maintenance Organization (HMO) Medicare Risk	16	2,674	26.65 %
Automobile Medical	AM	0	0.00 %
Blue Cross/Blue Shield	BL	479	4.77 %
Champus (TRICARE)	CH	151	1.51 %
Commercial Insurance Company	CI	0	0.00 %
Disability	DS	0	0.00 %
Health Maintenance Organization	HM	1,758	17.52 %
Medicare Part A	MA	0	0.00 %
Medicare Part B	MB	947	9.44 %
Medicaid (Medi-Cal)	MC	1,113	11.09 %
Other Federal program	OF	251	2.50 %
Title V	TV	0	0.00 %
Veterans Affairs Plan	VA	0	0.00 %
Workers' Compensation Health Claim	WC	190	1.89 %
Other	00	0	0.00 %
Invalid/Blank		2	200.00 %
Total		**10,032**	**100.00 %**

** Percents may not add up to 100 due to rounding

Office of Statewide Health Planning and Development, EMERGENCY DEPARTMENT PROFILE REPORT

Report Period : 01/01/2005 - 03/31/2005
Facility Name : POMERADO HOSPITAL
Facility Number : 370977
Data Type : Emergency Department
Submission Date : 05/26/2005
Report Date : 09/01/2005

SEX

Male	**M**	2,251	**43.73 %**
Female	**F**	2,885	**56.05 %**
Unknown	**U**	11	**0.21 %**
Blank/Invalid		0	**0.00 %**
Total		**5,147**	**100.00 %**

ZIP CODE

Valid	4,966	96.48 %
Non CA	149	2.89 %
Unknown	32	0.62 %
Blank/Invalid	0	0.00 %
Total	**5,147**	**100.00 %**

RACE

ETHNICITY	Code	American Indian or Alaska Native (R1)	Asian (R2)	Black or African American (R3)	Native Hawaiian or Other Pacific Islander (R4)	White (R5)	Other Race (R9)	Unknown (99)	Blank / Invalid	Total	Percent
Hispanic or Latino	**E1**	1	14	8	0	490	22	0	0	**535**	10.39 %
Non-Hispanic or Non-Latino	**E2**	18	0	147	309	3,694	311	0	0	**4,479**	87.02 %
Unknown	**99**	0	0	0	0	0	0	133	0	**133**	2.58 %
Blank/Invalid		0	0	0	0	0	0	0	0	**0**	0.00 %
Total		**19**	**14**	**155**	**309**	**4,184**	**333**	**133**	**0**	**5,147**	**100.00 %**
		0.37 %	0.27 %	3.01 %	6.00 %	81.29 %	6.47 %	2.58 %	**0.00 %**	**100.00 %**	

PRINCIPAL DIAGNOSIS

Valid	5,147	100.00 %
Invalid/Default	0	0.00 %
Blank	0	0.00 %
Total	**5,147**	**100.00 %**

OTHER DIAGNOSIS

Valid	3,901	100.00 %
Invalid/Default	0	0.00 %
Total	**3,901**	**100.00 %**
Avg / Rec		**0.76**

PRINCIPAL PROCEDURE

Valid	714	13.87 %
Invalid/Default	0	0.00 %
Blank	4,433	86.13 %
Total	**5,147**	**100.00 %**

OTHER PROCEDURES

Valid	51	100.00 %
Invalid/Default	0	0.00 %
Total	**51**	**100.00 %**
Avg/Rec		**0.01**

PRINCIPAL E-CODE

Valid	1,454	28.25 %
Invalid/Default	0	0.00 %
Not Reported	3,693	71.75 %
Total	**5,147**	**100.00 %**

OTHER E-CODES

Valid	1,401	100.00 %
Invalid/Default	0	0.00 %
Total	**1,401**	**100.00 %**
Avg/Rec		**0.27**

SSN

Valid	4,313	83.80 %
Invalid	0	0.00 %
Unknown	834	16.20 %
Blank	0	0.00 %
Total	**5,147**	**100.00 %**

** Percents may not add up to 100 due to rounding

Report Period	: 01/01/2005 - 03/31/2005
Facility Name	: POMERADO HOSPITAL
Facility Number	: 370977
Data Type	: Emergency Department
Submission Date	: 05/26/2005
Report Status	: 09/01/2005

DISPOSITION OF PATIENT

Description	Code	# of Encounters	Percentage
Discharged to home or self care (routine discharge)	01	4,713	91.57 %
Discharged/transferred to a short term general hospital for inpatient care	02	162	3.15 %
Discharged/transferred to skilled nursing facility (SNF) with Medicare certification	03	69	1.34 %
Discharged/transferred to an intermediate care facility (ICF)	04	79	1.53 %
Discharged/transferred to a non-Medicare PPS childrens hospital or non-Medicare PPS cancer hospital for inpatient care	05	0	0.00 %
Discharged transferred to home under care of organized home health service organization	06	8	0.16 %
Left against medical advice or discontinued care	07	87	1.69 %
Discharged/transferred to home under care of a Home Intravenous (IV) provider	08	8	0.16 %
Expired	20	14	0.27 %
Discharged home with hospice care	43	0	0.00 %
Discharged/transferred to a federal health care facility	50	0	0.00 %
Discharged to a medical facility with hospice care	51	0	0.00 %
Discharged/transferred to a hospital-based Medicare approved swing bed	61	0	0.00 %
Discharged/transferred to an inpatient rehabilitation facility (IRF) including rehabilitation distinct part unit of a hospital	62	0	0.00 %
Discharged/transferred to a Medicare certified long term care hospital (LTCH)	63	0	0.00 %
Discharged/transferred to a nursing facility certified under Medicaid (Medi-Cal), but not certified under Medicare	64	0	0.00 %
Discharged/transferred to a psychiatric hospital or psychiatric distinct part unit of a hospital	65	5	0.10 %
Other	00	2	0.04 %
Invalid/Blank		0	0.00 %
Total		**5,147**	**100.00 %**

EXPECTED SOURCE OF PAYMENT

Description	Code	# of Encounters	Percentage
Self Pay	09	645	12.53 %
Other Non-federal programs	11	107	2.08 %
Preferred Provider Organizatin (PPO)	12	642	12.47 %
Point of Service (POS)	13	0	0.00 %
Exclusive Provider Organization (EPO)	14	0	0.00 %
Health Maintenance Organization (HMO) Medicare Risk	16	1,142	22.19 %
Automobile Medical	AM	0	0.00 %
Blue Cross/Blue Shield	BL	508	9.87 %
Champus (TRICARE)	CH	239	4.64 %
Commercial Insurance Company	CI	0	0.00 %
Disability	DS	0	0.00 %
Health Maintenance Organization	HM	584	11.35 %
Medicare Part A	MA	0	0.00 %
Medicare Part B	MB	717	13.93 %
Medicaid (Medi-Cal)	MC	330	6.41 %
Other Federal program	OF	92	1.79 %
Title V	TV	0	0.00 %
Veterans Affairs Plan	VA	0	0.00 %
Workers' Compensation Health Claim	WC	140	2.72 %
Other	00	1	0.02 %
Invalid/Blank		0	0.00 %
Total		**5,147**	**100.00 %**

** Percents may not add up to 100 due to rounding

NORTH INLAND REGION

Medical Hospitals

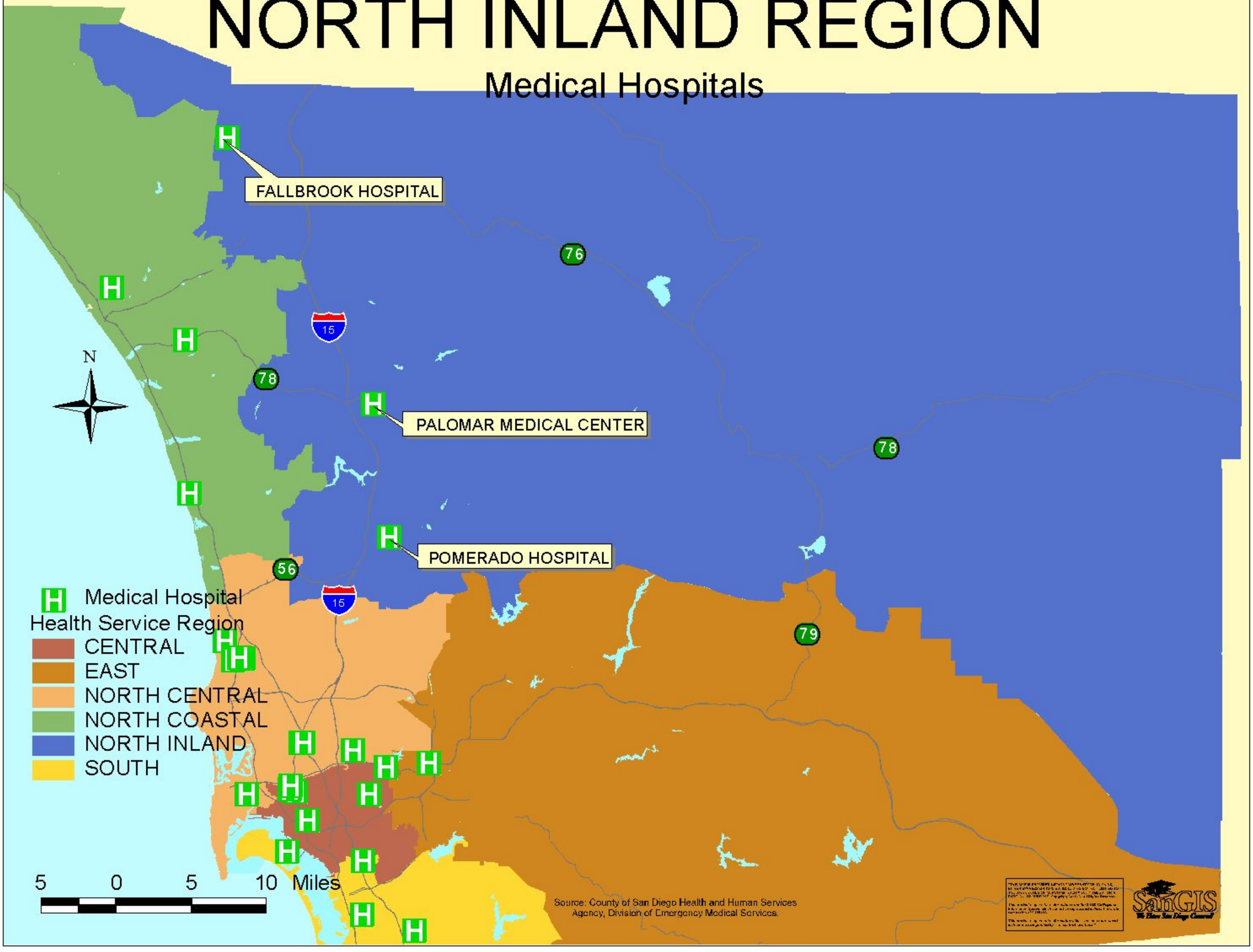

OFFICE OF STATEWIDE HEALTH PLANNING AND DEVELOPMENT
PATIENT DISCHARGE DATA
HOSPITAL INPATIENT PROFILE

Date : 10/14/2005

Report Period : 01/01/2005 - 06/30/2005
Facility Name : Fallbrook Hospital District
Facility Number : 370705

TYPE OF CARE

	Code		%
Acute	1	1,505	90.7
SN/IC	3	154	9.3
Psychiatric	4	0	0.0
Chem Dep	5	0	0.0
Physical Rehab	6	0	0.0
Blank/Invalid	0	0	0.0
Total		**1,659**	100

SEX

	Code		%
Male	1	647	39.0
Female	2	1,012	61.0
Other	3	0	0.0
Unknown	4	0	0.0
Blank/Invalid	0	0	0.0
Total		**1,659**	100

ADMIT TYPE

	Code		%
Scheduled	1	643	38.8
Unscheduled	2	782	47.1
Infant < 24 hrs old	3	234	14.1
Unknown	4	0	0.0
Blank/Invalid	0	0	0.0
Total		**1,659**	100

ZIP CODE

		%
Valid/Partial	1,646	99.2
Non CA Zip	13	0.8
Foreign (Y)	0	0.0
Homeless (Z)	0	0.0
Unknown (X)	0	0.0
Blank/Invalid	0	0.0
Total	**1,659**	100

RACE

ETHNICITY	Code	White (1)	Black (2)	Nat Am/ Eskimo (3)	Asian/ Pac Is (4)	Other (5)	Unknown (6)	Blank	Total	%
Hispanic	1	264	1	1	8	32	0	0	306	18.4
Non-Hispanic	2	1,268	10	6	39	30	0	0	1,353	81.6
Unknown	3	0	0	0	0	0	0	0	0	0.0
Invalid/defaulted		0	0	0	0	0	0	0	0	0.0
Total		**1,532**	**11**	**7**	**47**	**62**	**0**	**0**	**1,659**	100
	%	92.3	0.7	0.4	2.8	3.7	0.0	0.0	100	

SOURCE OF ADMISSION

		LICENSURE OF SITE				ROUTE				
SITE	**Code**	**This Hosp**	**Another Hosp**	**Not a Hosp**	**Invalid**	**Your ER**	**Not Your ER**	**Blank/0**	**Total**	**%**
Home	1	0	0	1,254	0	721	533	0	1,254	75.6
Res Care Fac	2	0	0	4	0	0	4	0	4	0.2
Ambul Surgery	3	0	0	1	0	0	1	0	1	0.1
SNF/ICF	4	14	0	3	0	14	3	0	17	1.0
Acute Inpt	5	111	37	0	0	0	148	0	148	8.9
Other Inpt	6	0	0	0	0	0	0	0	0	0.0
Newborn	7	234	0	0	0	0	234	0	234	14.1
Prison/Jail	8	0	0	0	0	0	0	0	0	0.0
Other	9	0	0	1	0	0	1	0	1	0.1
Invalid/defaulted	0	0	0	0	0	0	0	0	0	0.0
Total		**359**	**37**	**1,263**	**0**	**735**	**924**	**0**	**1,659**	100

*Percents may not add to 100 due to rounding.

OFFICE OF STATEWIDE HEALTH PLANNING AND DEVELOPMENT
PATIENT DISCHARGE DATA
HOSPITAL INPATIENT PROFILE

Date : 10/14/2005

Report Period : 01/01/2005 - 06/30/2005
Facility Name : Fallbrook Hospital District
Facility Number : 370705

PATIENT DISPOSITION

	Code		%
Routine	**01**	1,117	67.3
Within Hospita			
Acute Inpt	**02**	21	1.3
Other Inpt	**03**	0	0.0
SNF/ICF Inpt	**04**	138	8.3
To Another Hospit			
Acute Inpt	**05**	93	5.6
Other Inpt	**06**	2	0.1

	Code		%
SN/IC	07	0	0.0
Residential Care Facility	08	26	1.6
Prison/Jail	09	1	0.1
Against Medical Advice	10	10	0.6
Died	11	43	2.6
Home Health Service	12	208	12.5
Other	13	0	0.0
Blank/Invalid	00	0	0.0
Total		**1,659**	100

EXPECTED SOURCE OF PAYMENT

		TYPE OF COVERAGE				PLAN NUMBER			
PAYER	**Code**	**Knox Keene**	**Managed Care**	**Traditional**	**Zero or Invalid**	**Valid**	**Invalid**	**Total**	**%**
Medicare	01	5	0	745	0	5	0	750	45.2
Medi - Cal	02	12	0	222	0	12	0	234	14.1
Priv Cov	03	233	168	187	0	233	0	588	35.4
Wrks Comp	04	0	0	6	0	0	0	6	0.4
Co Indigent	05	0	0	0	0	0	0	0	0.0
Other Govt	06	0	0	25	0	0	0	25	1.5
Other Indigent	07	0	0	0	0	0	0	0	0.0
Self Pay	08	0	0	0	49	0	0	49	3.0
Other Pay	09	0	0	0	5	0	0	5	0.3
Invalid/defaulted	00	0	0	2	0	0	0	2	0.1
Total		**250**	**168**	**1,187**	**54**	**250**	**0**	**1,659**	100
	%	15.1	10.1	71.5	3.3	15.1	0.0	100	

PRINCIPAL DIAGNOSIS

Valid	1,659
Invalid/defaulted (799.9)	0
Total	**1,659**

PRINCIPAL DIAGNOSIS PRESENT AT ADMISSION

Yes	1,659
No	0
Uncertain	0
Total	**1,659**

OTHER DIAGNOSIS

Valid	6,750
Invalid/defaulted	0
Total	**6,750**
Avg/Rec	4.07

OTHER DIAGNOSIS PRESENT AT ADMISSION

Yes	6,745
No	4
Uncertain	1
Invalid/defaulted	0
Total	**6,750**

PRINCIPAL PROCEDURE

Valid	1,001
Invalid/defaulted	0
Total	**1,001**

PRINCIPAL PROCEDURE DATES

Valid	1,001
Invalid/defaulted	0
Total	**1,001**

*Percents may not add to 100 due to rounding.

OFFICE OF STATEWIDE HEALTH PLANNING AND DEVELOPMENT
PATIENT DISCHARGE DATA
HOSPITAL INPATIENT PROFILE

Date : 10/14/2005

Report Period : 01/01/2005 - 06/30/2005
Facility Name : Fallbrook Hospital District
Facility Number : 370705

OTHER PROCEDURES

Valid	944
Invalid/defaulted	0
Total	944
Avg/Rec	0.57

OTHER PROCEDURE DATES

Valid	944
Invalid/defaulted	0
Total	**944**

PRINCIPAL E-CODE

Valid	170
Invalid/defaulted	0
Total	**170**

OTHER E-CODES

Valid	184
Invalid/defaulted	0
Total	**184**

PREHOSPITAL CARE AND RESUSCITATION

Yes	225
No	1,434
Defaulted (blank)	0
Total	**1,659**

SSN		**%**
Valid	1,329	80.1
Invalid	0	0.0
Unknown	330	19.9
Blank	0	0.0
Total	**1,659**	100

Unknown SSN excl Newborns 96

DATA EXCEPTIONS

*Data Exceptions may cause this facility's data for these data elements to be skewed.

None.

TOTAL CHARGES

Records with Valid Charges	1,659
Records with Blank/Invalid Charges	0
Total Records	1,659
Total Charges	31,899,474
Discharge Days	9,701
Adjusted Total Charges	31,912,340
ALOS	5.85
Adjusted Charges/Day	3,290

EXCLUDING NEWBORNS

Discharges	1,425
Discharge Days	9,330
ALOS	6.55
Adjusted Charges/Day	3,374

*Percents may not add to 100 due to rounding.

OFFICE OF STATEWIDE HEALTH PLANNING AND DEVELOPMENT
PATIENT DISCHARGE DATA
HOSPITAL INPATIENT PROFILE

Date : 10/26/2005

Report Period : 01/01/2005 - 06/30/2005
Facility Name : Palomar Medical Center
Facility Number : 370755

TYPE OF CARE

	Code		%
Acute	1	11,821	93.2
SN/IC	3	227	1.8
Psychiatric	4	441	3.5
Chem Dep	5	0	0.0
Physical Rehab	6	189	1.5
Blank/Invalid	0	0	0.0
Total		**12,678**	100

SEX

	Code		%
Male	1	5,032	39.7
Female	2	7,645	60.3
Other	3	0	0.0
Unknown	4	1	0.0
Blank/Invalid	0	0	0.0
Total		**12,678**	100

ADMIT TYPE

	Code		%
Scheduled	1	2,264	17.9
Unscheduled	2	8,292	65.4
Infant < 24 hrs old	3	2,121	16.7
Unknown	4	1	0.0
Blank/Invalid	0	0	0.0
Total		**12,678**	100

ZIP CODE

		%
Valid/Partial	12,520	98.8
Non CA Zip	148	1.2
Foreign (Y)	0	0.0
Homeless (Z)	0	0.0
Unknown (X)	3	0.0
Blank/Invalid	7	0.1
Total	**12,678**	100

RACE

ETHNICITY	Code	White (1)	Black (2)	Nat Am/ Eskimo (3)	Asian/ Pac Is (4)	Other (5)	Unknown (6)	Blank	Total	%
Hispanic	1	4,164	13	3	19	37	0	0	4,236	33.4
Non-Hispanic	2	7,398	216	119	364	162	0	0	8,259	65.1
Unknown	3	0	0	0	0	0	164	0	164	1.3
Invalid/defaulted		0	0	0	0	0	0	19	19	0.1
Total		**11,562**	**229**	**122**	**383**	**199**	**164**	**19**	**12,678**	100
	%	91.2	1.8	1.0	3.0	1.6	1.3	0.1	100	

SOURCE OF ADMISSION

		LICENSURE OF SITE				ROUTE				
SITE	**Code**	**This Hosp**	**Another Hosp**	**Not a Hosp**	**Invalid**	**Your ER**	**Not Your ER**	**Blank/0**	**Total**	**%**
Home	1	0	0	9,534	0	5,030	4,504	0	9,534	75.2
Res Care Fac	2	0	0	216	0	195	21	0	216	1.7
Ambul Surgery	3	2	0	2	0	2	2	0	4	0.0
SNF/ICF	4	38	7	172	0	166	51	0	217	1.7
Acute Inpt	5	355	196	0	0	4	547	0	551	4.3
Other Inpt	6	30	7	0	0	2	35	0	37	0.3
Newborn	7	2,110	0	0	0	0	2,110	0	2,110	16.6
Prison/Jail	8	0	0	6	0	6	0	0	6	0.0
Other	9	0	0	0	0	0	0	0	0	0.0
Invalid/defaulted	0	0	0	0	3	1	2	0	3	0.0
Total		**2,535**	**210**	**9,930**	**3**	**5,406**	**7,272**	**0**	**12,678**	100

*Percents may not add to 100 due to rounding.

OFFICE OF STATEWIDE HEALTH PLANNING AND DEVELOPMENT
PATIENT DISCHARGE DATA
HOSPITAL INPATIENT PROFILE

Date : 10/26/2005

Report Period : 01/01/2005 - 06/30/2005
Facility Name : Palomar Medical Center
Facility Number : 370755

PATIENT DISPOSITION

	Code		%
Routine	**01**	8,758	69.1
Within Hospita			
Acute Inpt	**02**	58	0.5
Other Inpt	**03**	237	1.9
SNF/ICF Inpt	**04**	1,149	9.1
To Another Hospit			
Acute Inpt	**05**	205	1.6
Other Inpt	**06**	1	0.0

	Code		%
SN/IC	07	48	0.4
Residential Care Facility	08	203	1.6
Prison/Jail	09	6	0.1
Against Medical Advice	10	78	0.6
Died	11	271	2.1
Home Health Service	12	1,642	13.0
Other	13	22	0.2
Blank/Invalid	00	0	0.0
Total		**12,678**	100

EXPECTED SOURCE OF PAYMENT

		TYPE OF COVERAGE				PLAN NUMBER			
PAYER	**Code**	**Knox Keene**	**Managed Care**	**Traditional**	**Zero or Invalid**	**Valid**	**Invalid**	**Total**	**%**
Medicare	01	1,951	0	2,245	0	1,951	0	4,196	33.1
Medi - Cal	02	683	0	2,730	0	683	0	3,413	26.9
Priv Cov	03	2,581	1,292	85	0	2,581	0	3,958	31.2
Wrks Comp	04	0	0	113	0	0	0	113	0.9
Co Indigent	05	1	0	179	0	1	0	180	1.4
Other Govt	06	0	0	104	0	0	0	104	0.8
Other Indigent	07	0	0	0	0	0	0	0	0.0
Self Pay	08	0	0	0	713	0	0	713	5.6
Other Pay	09	0	0	0	0	0	0	0	0.0
Invalid/defaulted	00	0	0	0	1	0	0	1	0.0
Total		**5,216**	**1,292**	**5,456**	**714**	**5,216**	**0**	**12,678**	100
	%	41.1	10.2	43.0	5.6	41.1	0.0	100	

PRINCIPAL DIAGNOSIS

Valid	12,678
Invalid/defaulted (799.9)	0
Total	**12,678**

PRINCIPAL DIAGNOSIS PRESENT AT ADMISSION

Yes	12,011
No	666
Uncertain	1
Total	**12,678**

OTHER DIAGNOSIS

Valid	55,766
Invalid/defaulted	1
Total	**55,767**
Avg/Rec	4.40

OTHER DIAGNOSIS PRESENT AT ADMISSION

Yes	51,153
No	4,113
Uncertain	334
Invalid/defaulted	166
Total	**55,766**

PRINCIPAL PROCEDURE

Valid	6,698
Invalid/defaulted	0
Total	**6,698**

PRINCIPAL PROCEDURE DATES

Valid	6,698
Invalid/defaulted	0
Total	**6,698**

*Percents may not add to 100 due to rounding.

OFFICE OF STATEWIDE HEALTH PLANNING AND DEVELOPMENT
PATIENT DISCHARGE DATA
HOSPITAL INPATIENT PROFILE

Date : 10/26/2005

Report Period : 01/01/2005 - 06/30/2005
Facility Name : Palomar Medical Center
Facility Number : 370755

OTHER PROCEDURES

Valid	9,792
Invalid/defaulted	0
Total	9,792
Avg/Rec	0.77

OTHER PROCEDURE DATES

Valid	9,791
Invalid/defaulted	1
Total	**9,792**

PRINCIPAL E-CODE

Valid	1,728
Invalid/defaulted	0
Total	**1,728**

OTHER E-CODES

Valid	1,655
Invalid/defaulted	0
Total	**1,655**

PREHOSPITAL CARE AND RESUSCITATION

Yes	741
No	11,937
Defaulted (blank)	0
Total	**12,678**

SSN		**%**
Valid	9,099	71.8
Invalid	0	0.0
Unknown	3,547	28.0
Blank	32	0.3
Total	**12,678**	100

Unknown SSN excl Newborns 1,481

DATA EXCEPTIONS

*Data Exceptions may cause this facility's data for these data elements to be skewed.

None.

TOTAL CHARGES

Records with Valid Charges	12,678
Records with Blank/Invalid Charges	0
Total Records	12,678
Total Charges	287,461,503
Discharge Days	53,752
Adjusted Total Charges	287,461,503
ALOS	4.24
Adjusted Charges/Day	5,348

EXCLUDING NEWBORNS

Discharges	10,568
Discharge Days	49,220
ALOS	4.66
Adjusted Charges/Day	5,709

*Percents may not add to 100 due to rounding.

OFFICE OF STATEWIDE HEALTH PLANNING AND DEVELOPMENT
PATIENT DISCHARGE DATA
HOSPITAL INPATIENT PROFILE

Date : 10/26/2005

Report Period : 01/01/2005 - 06/30/2005
Facility Name : Pomerado Hospital
Facility Number : 370977

TYPE OF CARE

	Code		%
Acute	1	3,934	90.7
SN/IC	3	312	7.2
Psychiatric	4	94	2.2
Chem Dep	5	0	0.0
Physical Rehab	6	0	0.0
Blank/Invalid	0	0	0.0
Total		**4,340**	100

SEX

	Code		%
Male	1	1,632	37.6
Female	2	2,708	62.4
Other	3	0	0.0
Unknown	4	0	0.0
Blank/Invalid	0	0	0.0
Total		**4,340**	100

ADMIT TYPE

	Code		%
Scheduled	1	1,511	34.8
Unscheduled	2	2,217	51.1
Infant < 24 hrs old	3	612	14.1
Unknown	4	0	0.0
Blank/Invalid	0	0	0.0
Total		**4,340**	100

ZIP CODE

		%
Valid/Partial	4,259	98.1
Non CA Zip	72	1.7
Foreign (Y)	2	0.1
Homeless (Z)	0	0.0
Unknown (X)	7	0.2
Blank/Invalid	0	0.0
Total	**4,340**	100

RACE

ETHNICITY	Code	White (1)	Black (2)	Nat Am/ Eskimo (3)	Asian/ Pac Is (4)	Other (5)	Unknown (6)	Blank	Total	%
Hispanic	1	350	9	0	8	8	0	0	375	8.6
Non-Hispanic	2	3,374	63	11	285	116	0	0	3,849	88.7
Unknown	3	0	0	0	0	0	115	0	115	2.6
Invalid/defaulted		0	0	0	0	0	0	1	1	0.0
Total		**3,724**	**72**	**11**	**293**	**124**	**115**	**1**	**4,340**	100
	%	85.8	1.7	0.3	6.8	2.9	2.6	0.0	100	

SOURCE OF ADMISSION

		LICENSURE OF SITE				ROUTE				
SITE	**Code**	**This Hosp**	**Another Hosp**	**Not a Hosp**	**Invalid**	**Your ER**	**Not Your ER**	**Blank/0**	**Total**	**%**
Home	1	0	0	3,298	0	1,805	1,493	0	3,298	76.0
Res Care Fac	2	0	0	8	0	7	1	0	8	0.2
Ambul Surgery	3	0	0	0	0	0	0	0	0	0.0
SNF/ICF	4	65	28	10	0	90	13	0	103	2.4
Acute Inpt	5	250	58	0	0	0	308	0	308	7.1
Other Inpt	6	4	7	0	0	1	10	0	11	0.3
Newborn	7	611	0	0	0	0	611	0	611	14.1
Prison/Jail	8	0	0	1	0	1	0	0	1	0.0
Other	9	0	0	0	0	0	0	0	0	0.0
Invalid/defaulted	0	0	0	0	0	0	0	0	0	0.0
Total		**930**	**93**	**3,317**	**0**	**1,904**	**2,436**	**0**	**4,340**	100

*Percents may not add to 100 due to rounding.

OFFICE OF STATEWIDE HEALTH PLANNING AND DEVELOPMENT
PATIENT DISCHARGE DATA
HOSPITAL INPATIENT PROFILE

Date : 10/26/2005

Report Period : 01/01/2005 - 06/30/2005
Facility Name : Pomerado Hospital
Facility Number : 370977

PATIENT DISPOSITION

	Code		%
Routine	**01**	2,914	67.1
Within Hospita			
Acute Inpt	**02**	86	2.0
Other Inpt	**03**	79	1.8
SNF/ICF Inpt	**04**	568	13.1
To Another Hospit			
Acute Inpt	**05**	114	2.6
Other Inpt	**06**	2	0.1

	Code		%
SN/IC	07	12	0.3
Residential Care Facility	08	68	1.6
Prison/Jail	09	0	0.0
Against Medical Advice	10	18	0.4
Died	11	117	2.7
Home Health Service	12	356	8.2
Other	13	6	0.1
Blank/Invalid	00	0	0.0
Total		**4,340**	100

EXPECTED SOURCE OF PAYMENT

		TYPE OF COVERAGE				PLAN NUMBER			
PAYER	**Code**	**Knox Keene**	**Managed Care**	**Traditional**	**Zero or Invalid**	**Valid**	**Invalid**	**Total**	**%**
Medicare	01	648	0	1,185	0	648	0	1,833	42.2
Medi - Cal	02	91	0	312	0	91	0	403	9.3
Priv Cov	03	903	909	35	0	903	0	1,847	42.6
Wrks Comp	04	0	0	23	0	0	0	23	0.5
Co Indigent	05	0	0	16	0	0	0	16	0.4
Other Govt	06	0	0	72	0	0	0	72	1.7
Other Indigent	07	0	0	0	0	0	0	0	0.0
Self Pay	08	0	0	0	146	0	0	146	3.4
Other Pay	09	0	0	0	0	0	0	0	0.0
Invalid/defaulted	00	0	0	0	0	0	0	0	0.0
Total		**1,642**	**909**	**1,643**	**146**	**1,642**	**0**	**4,340**	100
	%	37.8	20.9	37.9	3.4	37.8	0.0	100	

PRINCIPAL DIAGNOSIS

Valid	4,340
Invalid/defaulted (799.9)	0
Total	**4,340**

PRINCIPAL DIAGNOSIS PRESENT AT ADMISSION

Yes	4,076
No	264
Uncertain	0
Total	**4,340**

OTHER DIAGNOSIS

Valid	22,495
Invalid/defaulted	0
Total	**22,495**
Avg/Rec	5.18

OTHER DIAGNOSIS PRESENT AT ADMISSION

Yes	21,108
No	1,378
Uncertain	4
Invalid/defaulted	5
Total	**22,495**

PRINCIPAL PROCEDURE

Valid	2,550
Invalid/defaulted	0
Total	**2,550**

PRINCIPAL PROCEDURE DATES

Valid	2,550
Invalid/defaulted	0
Total	**2,550**

*Percents may not add to 100 due to rounding.

OFFICE OF STATEWIDE HEALTH PLANNING AND DEVELOPMENT
PATIENT DISCHARGE DATA
HOSPITAL INPATIENT PROFILE

Date : 10/26/2005

Report Period : 01/01/2005 - 06/30/2005
Facility Name : Pomerado Hospital
Facility Number : 370977

OTHER PROCEDURES

Valid	2,641
Invalid/defaulted	0
Total	2,641
Avg/Rec	0.61

OTHER PROCEDURE DATES

Valid	2,640
Invalid/defaulted	1
Total	**2,641**

PRINCIPAL E-CODE

Valid	434
Invalid/defaulted	0
Total	**434**

OTHER E-CODES

Valid	490
Invalid/defaulted	0
Total	**490**

PREHOSPITAL CARE AND RESUSCITATION

Yes	431
No	3,909
Defaulted (blank)	0
Total	**4,340**

SSN		**%**
Valid	3,597	82.9
Invalid	0	0.0
Unknown	742	17.1
Blank	1	0.0
Total	**4,340**	100

Unknown SSN excl Newborns 133

DATA EXCEPTIONS

*Data Exceptions may cause this facility's data for these data elements to be skewed.

None.

TOTAL CHARGES

Records with Valid Charges	4,340
Records with Blank/Invalid Charges	0
Total Records	4,340
Total Charges	89,868,621
Discharge Days	24,886
Adjusted Total Charges	90,144,926
ALOS	5.73
Adjusted Charges/Day	3,622

EXCLUDING NEWBORNS

Discharges	3,728
Discharge Days	23,625
ALOS	6.34
Adjusted Charges/Day	3,751

*Percents may not add to 100 due to rounding.

SUBREGIONAL AREA PROFILES

Zip Codes Representing North Inland Region

SRA	Zip Codes
North San Diego	92091 92127 92128 92129
Poway	92064 92131
Ramona	92065
Escondido	92025 92026 92027 92029 92096
San Marcos	92069 92078
Valley Center	92082
Pauma	92059 92061
Fallbrook	92003 92028
Palomar-Julian	92060 92066 92070 92086 92536
Anza - Borrego Springs	92004 92036 92259

North Inland Region

Source: County of San Diego, Health and Human Services Agency, Division of Emergency Medical Services, 9/2005

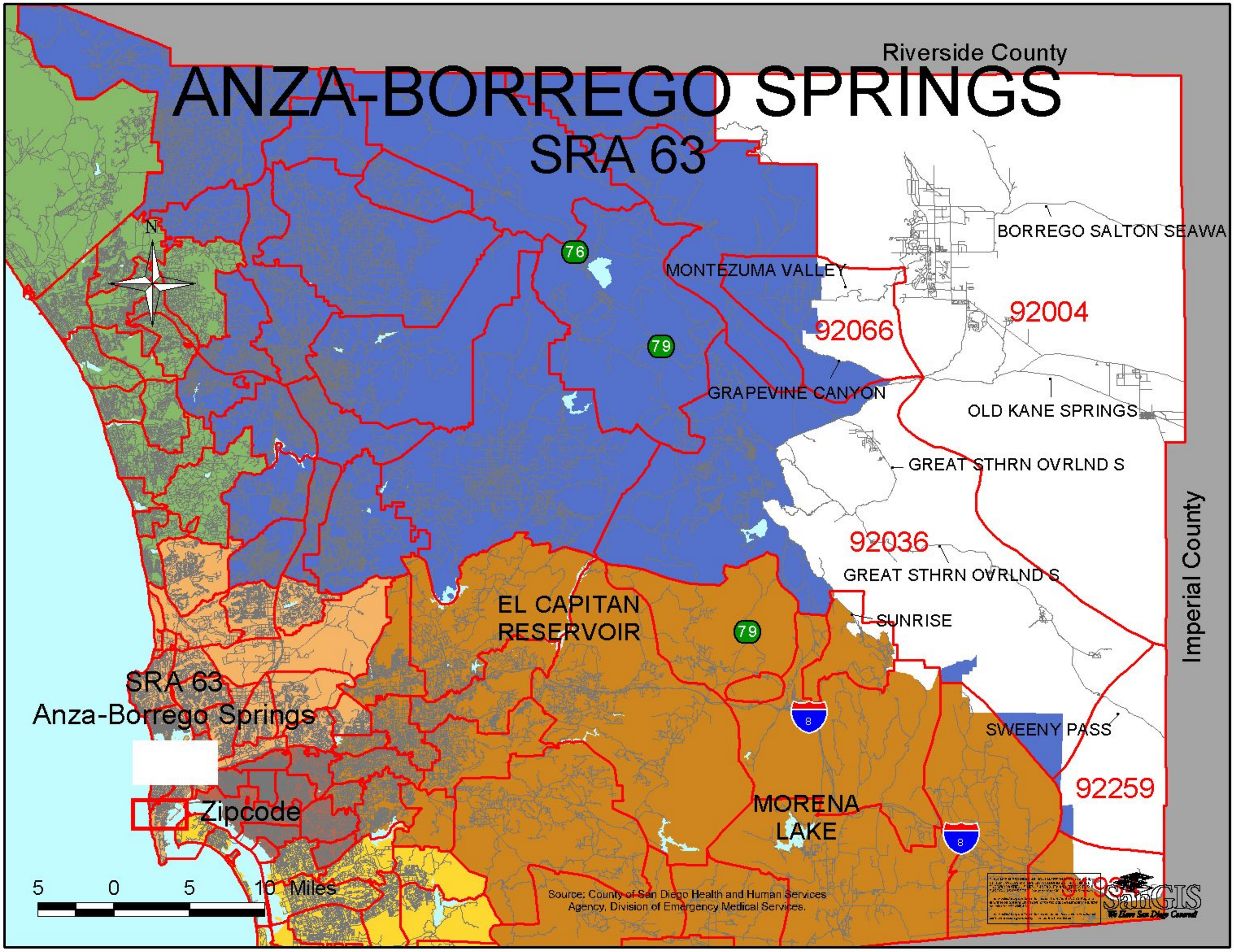
ANZA-BORREGO SPRINGS
SRA 63
Riverside County
Imperial County
N
76
79
MONTEZUMA VALLEY
92066
92004
GRAPEVINE CANYON
BORREGO SALTON SEAWA
OLD KANE SPRINGS
GREAT STHRN OVRLND S
92036
GREAT STHRN OVRLND S
SUNRISE
EL CAPITAN
RESERVOIR
SRA 63
Anza-Borrego Springs
Zipcode
8
SWEENY PASS
92259
MORENA
LAKE
5 0 5 10 Miles
Source: County of San Diego Health and Human Services
Agency, Division of Emergency Medical Services.
SanGIS

Anza-Borrego Springs SRA

Demographic Profile (2005 Estimates)

	Number	Percent
Total Population	3,316	100.00%
Age Distribution		
0 to 4 Years	164	4.95%
5 to 14 Years	325	9.80%
15 to 24 Years	394	11.88%
25 to 44 Years	724	21.83%
45 to 64 Years	786	23.70%
65+ Years	923	27.83%
Gender Distribution		
Male	1,651	49.79%
Female	1,665	50.21%
Race/Ethnicity		
White	1,578	47.59%
Hispanic	1,485	44.78%
Black	177	5.34%
Asian	10	0.30%
Other	66	1.99%

Household (HH) Income (2005 Estimates)

	Number	Percent
Total Households	1,490	100.00%
Household Income		
< $45,000	891	59.80%
$45,000 to $75,000	349	23.42%
$75,000 to $100,000	115	7.72%
$100,000 to $125,000	69	4.63%
> $125,000	66	4.43%
Income per Person in HH		
Median HH Income	$38,025	
Persons Per HH	2.22	
Income per Person in HH	$17,128.38	
Change from County	-9.09%	

Unemployment Estimates (2000 Census)

Eligible Labor Force	
16+ Years	1,329
Labor Force	
Percent Unemployed	1.43%

Occupation (2000 Census)

Labor Force (16+ Years)	
Unemployed Civilians	19
Armed Forces	0
Employed Civilians	1,310
Employed Civilian Occupation Category (16+ Yrs)	
Management, Professional, & Related	17.33%
Service	35.04%
Sales and Office	27.02%
Farming, Fishing, & Forestry	0.76%
Construction, Extraction, & Maintenance	11.91%
Production, Transportation, & Material Moving	7.94%

Industry (2000 Census)

Industry of Civilian Employees	
Agriculture, Forestry, Mining	1.07%
Utilities	0.46%
Construction	8.47%
Manufacturing	3.44%
Wholesale Trade	1.37%
Retail Trade	12.37%
Transportation and Warehousing	3.13%
Information and Communications	2.21%
Finance, Insurance, and Real Estate	10.08%
Professional, Scientific, Management, Admin.	5.57%
Educational, Social and Health Services	9.47%
Entertainment and Hospitality related	35.27%
Other Services	4.66%
Public Administration	2.44%

Education (2000 Census)

Total Population	
25+ Years Old	2,450
Completed Education	
< High School Graduate	21.64%
High School Graduate	26.04%
Some College or AA	31.18%
Bachelor Degree	15.06%
Graduate Degree	6.33%

School Enrollment (2000 Census)

Population Eligible for Enrollment	
4 to 18 years	514
School Enrollment (K - 12)	
Percent Enrolled	87.94%
Private vs Public School Enrollment	
Percent Public Schools	100.00%
Percent Private Schools	0.00%

Language (2000 Census)

Total Population	
5+ Years Old	3,054
Primary Language Spoken at Home	
English Only	72.66%
Spanish Only	7.17%
Asian/Pacific Island Language Only	0.00%
Other Language Only	0.00%
Bilingual	20.17%

Housing Estimates (2000 Census)

Occupancy	
Owner Occupied	75.49%
Renter Occupied	24.51%
Housing Costs	
Median House Value	$124,087
Median Rent	$412
Residential Density	
Housing Units per Acre	0.5

Personal Vehicles (2000 Census)

Household Vehicle Availability	
No Vehicle	3.40%
1 Vehicle	41.25%
>1 Vehicle	55.35%

Poverty Estimates (2000 Census)

Income Percent of Poverty Level	
<50%	3.98%
50 - 74%	5.70%
75 - 99%	5.10%
100 - 124%	4.35%
125 - 149%	6.14%
150% - 199%	9.36%
200% +	65.37%
Percent Below Poverty Level	
Population	14.62%
Families	7.55%
Families With Children	15.05%

Single Parent Homes (2000 Census)

Total Family Households	
With Children <18 Years	299
Families With Children <18 Years	
Percent Single Parent	30.43%

Anza Borrego SRA

Asian Population Distribution (2000 Census)

	Number	Percent of *Asian* Population	Percent of *Total* Population
Total Population	**3,203**		
Total Asian Population	12	100.0%	0.4%
Asian Indian	4	33.3%	0.1%
Bangladeshi	0	0.0%	0.0%
Cambodian	0	0.0%	0.0%
Chinese; except Taiwanese	2	16.7%	0.1%
Filipino	3	25.0%	0.1%
Hmong	0	0.0%	0.0%
Indonesian	0	0.0%	0.0%
Japanese	0	0.0%	0.0%
Korean	2	16.7%	0.1%
Laotian	0	0.0%	0.0%
Malaysian	1	8.3%	0.0%
Pakistani	0	0.0%	0.0%
Sri Lankan	0	0.0%	0.0%
Taiwanese	0	0.0%	0.0%
Thai	0	0.0%	0.0%
Vietnamese	0	0.0%	0.0%
Other Asian	0	0.0%	0.0%
Other Asian; not specified	0	0.0%	0.0%

ESCONDIDO
SRA 50
ALPS
92082
MTN MEADOW
RIDGE RANCH
N
15
LAKE WOHLFORD
GUEJITO
92026
DIXON
RESERVOIR
GUEJITO
78
78
92096
92027
92078
ATTEBURY
92029
15
SAN PASQUAL VALLEY
SRA 50
Escondido
QUESTHAVEN
92025
BANDY CANYON
HIGHLAND VALLEY
92067
LAKE HODGES
HIGHLAND VALLEY
92065
Zipcode
1 0 1 2 Miles
Source: County of San Diego Health and Human Services
Agency, Division of Emergency Medical Services.
SanGIS
We Know San Diego County!

Escondido SRA

Demographic Profile (2005 Estimates)

	Number	Percent
Total Population	156,633	100.00%
Age Distribution		
0 to 4 Years	12,409	7.92%
5 to 14 Years	24,856	15.87%
15 to 24 Years	23,524	15.02%
25 to 44 Years	46,817	29.89%
45 to 64 Years	32,885	20.99%
65+ Years	16,142	10.31%
Gender Distribution		
Male	77,477	49.46%
Female	79,156	50.54%
Race/Ethnicity		
White	78,393	50.05%
Hispanic	62,878	40.14%
Black	3,011	1.92%
Asian	7,243	4.62%
Other	5,108	3.26%

Household (HH) Income (2005 Estimates)

	Number	Percent
Total Households	50,488	100.00%
Household Income		
< $45,000	23,569	46.68%
$45,000 to $75,000	13,015	25.78%
$75,000 to $100,000	5,721	11.33%
$100,000 to $125,000	3,448	6.83%
> $125,000	4,735	9.38%
Income per Person in HH		
Median HH Income	$48,346	
Persons Per HH	3.07	
Income per Person in HH	$15,747.88	
Change from County	-16.42%	

Unemployment Estimates (2000 Census)

Eligible Labor Force	
16+ Years	69,126
Labor Force	
Percent Unemployed	5.86%

Occupation (2000 Census)

Labor Force (16+ Years)	
Unemployed Civilians	4,052
Armed Forces	1,355
Employed Civilians	63,719
Employed Civilian Occupation Category (16+ Yrs)	
Management, Professional, & Related	29.31%
Service	17.99%
Sales and Office	26.08%
Farming, Fishing, & Forestry	1.39%
Construction, Extraction, & Maintenance	11.39%
Production, Transportation, & Material Moving	13.84%

Industry (2000 Census)

Industry of Civilian Employees	
Agriculture, Forestry, Mining	1.89%
Utilities	0.97%
Construction	9.31%
Manufacturing	14.28%
Wholesale Trade	3.71%
Retail Trade	12.85%
Transportation and Warehousing	2.44%
Information and Communications	2.70%
Finance, Insurance, and Real Estate	5.85%
Professional, Scientific, Management, Admin.	12.64%
Educational, Social and Health Services	15.65%
Entertainment and Hospitality related	8.50%
Other Services	5.88%
Public Administration	3.34%

Education (2000 Census)

Total Population	
25+ Years Old	88,635
Completed Education	
< High School Graduate	25.67%
High School Graduate	20.95%
Some College or AA	32.11%
Bachelor Degree	14.09%
Graduate Degree	7.18%

School Enrollment (2000 Census)

Population Eligible for Enrollment	
4 to 18 years	35,290
School Enrollment (K - 12)	
Percent Enrolled	91.71%
Private vs Public School Enrollment	
Percent Public Schools	89.96%
Percent Private Schools	10.04%

Language (2000 Census)

Total Population	
5+ Years Old	134,014
Primary Language Spoken at Home	
English Only	64.26%
Spanish Only	11.14%
Asian/Pacific Island Language Only	0.56%
Other Language Only	0.26%
Bilingual	23.79%

Housing Estimates (2000 Census)

Occupancy	
Owner Occupied	55.30%
Renter Occupied	43.68%
Housing Costs	
Median House Value	$199,031
Median Rent	$694
Residential Density	
Housing Units per Acre	2.4

Personal Vehicles (2000 Census)

Household Vehicle Availability	
No Vehicle	8.82%
1 Vehicle	32.44%
>1 Vehicle	58.74%

Poverty Estimates (2000 Census)

Income Percent of Poverty Level	
<50%	4.94%
50 - 74%	3.21%
75 - 99%	4.68%
100 - 124%	5.52%
125 - 149%	6.44%
150% - 199%	10.34%
200% +	64.86%
Percent Below Poverty Level	
Population	13.09%
Families	8.00%
Families With Children	12.56%

Single Parent Homes (2000 Census)

Total Family Households	
With Children <18 Years	20,022
Families With Children <18 Years	
Percent Single Parent	27.40%

Escondido SRA

Asian Population Distribution (2000 Census)

	Number	Percent of *Asian* Population	Percent of *Total* Population
Total Population	**14,187**		
Total Asian Population	255	100.0%	1.8%
Asian Indian	28	11.0%	0.2%
Bangladeshi	0	0.0%	0.0%
Cambodian	6	2.4%	0.0%
Chinese; except Taiwanese	16	6.3%	0.1%
Filipino	116	45.5%	0.8%
Hmong	0	0.0%	0.0%
Indonesian	0	0.0%	0.0%
Japanese	48	18.8%	0.3%
Korean	11	4.3%	0.1%
Laotian	1	0.4%	0.0%
Malaysian	0	0.0%	0.0%
Pakistani	7	2.7%	0.0%
Sri Lankan	0	0.0%	0.0%
Taiwanese	4	1.6%	0.0%
Thai	11	4.3%	0.1%
Vietnamese	4	1.6%	0.0%
Other Asian	0	0.0%	0.0%
Other Asian; not specified	3	1.2%	0.0%

FALLBROOK
SRA 55

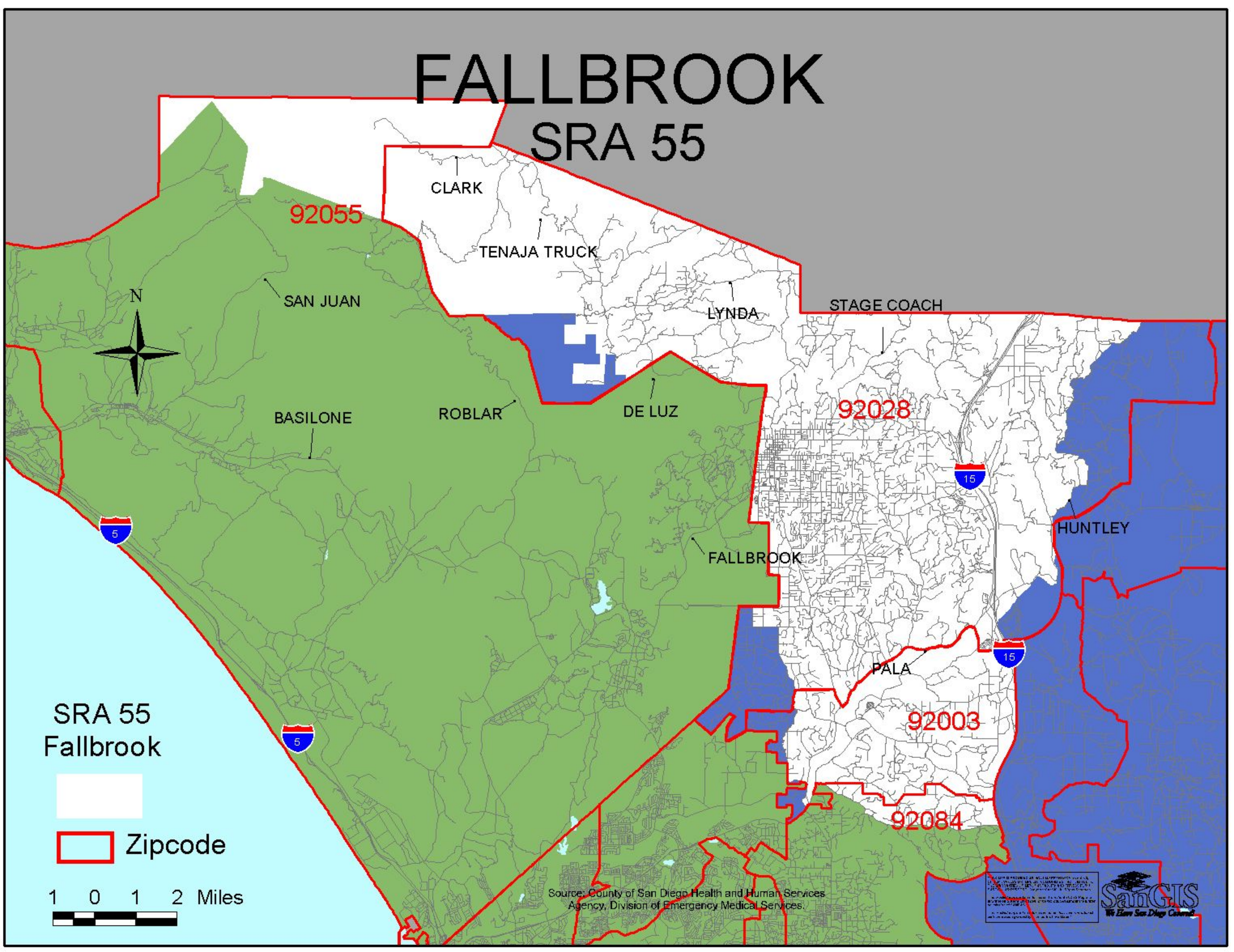

Fallbrook SRA

Demographic Profile (2005 Estimates)

	Number	Percent
Total Population	47,856	100.00%
Age Distribution		
0 to 4 Years	3,619	7.56%
5 to 14 Years	6,459	13.50%
15 to 24 Years	7,358	15.38%
25 to 44 Years	11,825	24.71%
45 to 64 Years	11,127	23.25%
65+ Years	7,468	15.61%
Gender Distribution		
Male	23,874	49.89%
Female	23,982	50.11%
Race/Ethnicity		
White	28,764	60.11%
Hispanic	16,201	33.85%
Black	649	1.36%
Asian	928	1.94%
Other	1,314	2.75%

Household (HH) Income (2005 Estimates)

	Number	Percent
Total Households	16,462	100.00%
Household Income		
< $45,000	6,744	40.97%
$45,000 to $75,000	4,198	25.50%
$75,000 to $100,000	1,969	11.96%
$100,000 to $125,000	1,408	8.55%
> $125,000	2,143	13.02%
Income per Person in HH		
Median HH Income	$54,668	
Persons Per HH	2.88	
Income per Person in HH	$18,981.94	
Change from County	0.74%	

Unemployment Estimates (2000 Census)

Eligible Labor Force	
16+ Years	19,232
Labor Force	
Percent Unemployed	5.34%

Occupation (2000 Census)

Labor Force (16+ Years)	
Unemployed Civilians	1,027
Armed Forces	1,045
Employed Civilians	17,160
Employed Civilian Occupation Category (16+ Yrs)	
Management, Professional, & Related	34.36%
Service	16.93%
Sales and Office	24.43%
Farming, Fishing, & Forestry	3.74%
Construction, Extraction, & Maintenance	11.13%
Production, Transportation, & Material Moving	9.41%

Industry (2000 Census)

Industry of Civilian Employees	
Agriculture, Forestry, Mining	4.95%
Utilities	1.28%
Construction	10.51%
Manufacturing	10.12%
Wholesale Trade	5.57%
Retail Trade	10.31%
Transportation and Warehousing	1.56%
Information and Communications	1.92%
Finance, Insurance, and Real Estate	6.82%
Professional, Scientific, Management, Admin.	11.79%
Educational, Social and Health Services	19.13%
Entertainment and Hospitality related	6.84%
Other Services	5.05%
Public Administration	4.16%

Education (2000 Census)

Total Population	
25+ Years Old	27,748
Completed Education	
< High School Graduate	18.17%
High School Graduate	19.98%
Some College or AA	34.90%
Bachelor Degree	17.41%
Graduate Degree	9.55%

School Enrollment (2000 Census)

Population Eligible for Enrollment	
4 to 18 years	9,933
School Enrollment (K - 12)	
Percent Enrolled	92.26%
Private vs Public School Enrollment	
Percent Public Schools	88.39%
Percent Private Schools	11.61%

Language (2000 Census)

Total Population	
5+ Years Old	40,988
Primary Language Spoken at Home	
English Only	71.72%
Spanish Only	8.01%
Asian/Pacific Island Language Only	0.03%
Other Language Only	0.22%
Bilingual	20.02%

Housing Estimates (2000 Census)

Occupancy	
Owner Occupied	66.96%
Renter Occupied	31.86%
Housing Costs	
Median House Value	$263,473
Median Rent	$658
Residential Density	
Housing Units per Acre	0.5

Personal Vehicles (2000 Census)

Household Vehicle Availability	
No Vehicle	4.45%
1 Vehicle	29.13%
>1 Vehicle	66.41%

Poverty Estimates (2000 Census)

Income Percent of Poverty Level	
<50%	4.85%
50 - 74%	3.47%
75 - 99%	4.70%
100 - 124%	5.99%
125 - 149%	4.23%
150% - 199%	8.48%
200% +	68.27%
Percent Below Poverty Level	
Population	13.15%
Families	9.13%
Families With Children	14.74%

Single Parent Homes (2000 Census)

Total Family Households	
With Children <18 Years	5,589
Families With Children <18 Years	
Percent Single Parent	22.65%

Fallbrook SRA

Asian Population Distribution (2000 Census)

	Number	Percent of *Asian* Population	Percent of *Total* Population
Total Population	**14,187**		
Total Asian Population	255	100.0%	1.8%
Asian Indian	28	11.0%	0.2%
Bangladeshi	0	0.0%	0.0%
Cambodian	6	2.4%	0.0%
Chinese; except Taiwanese	16	6.3%	0.1%
Filipino	116	45.5%	0.8%
Hmong	0	0.0%	0.0%
Indonesian	0	0.0%	0.0%
Japanese	48	18.8%	0.3%
Korean	11	4.3%	0.1%
Laotian	1	0.4%	0.0%
Malaysian	0	0.0%	0.0%
Pakistani	7	2.7%	0.0%
Sri Lankan	0	0.0%	0.0%
Taiwanese	4	1.6%	0.0%
Thai	11	4.3%	0.1%
Vietnamese	4	1.6%	0.0%
Other Asian	0	0.0%	0.0%
Other Asian; not specified	3	1.2%	0.0%

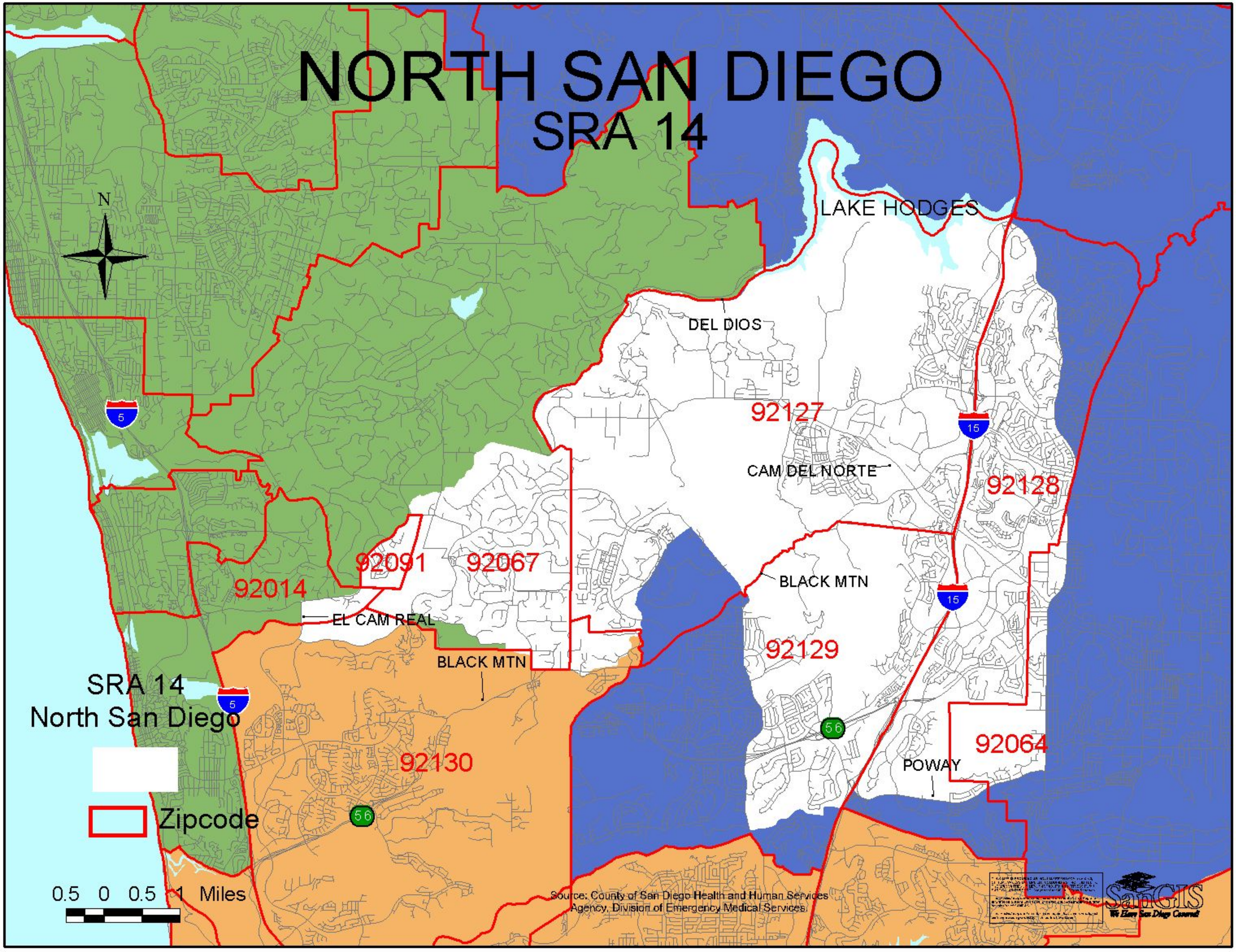
NORTH SAN DIEGO
SRA 14
N
LAKE HODGES
DEL DIOS
92127
CAM DEL NORTE
92128
92091
92067
92014
BLACK MTN
EL CAM REAL
92129
BLACK MTN
SRA 14
North San Diego
92130
92064
POWAY
Zipcode
0.5 0 0.5 1 Miles
Source: County of San Diego Health and Human Services Agency, Division of Emergency Medical Services
SanGIS
We Have San Diego Covered!

North San Diego SRA

Demographic Profile (2005 Estimates)

	Number	Percent
Total Population	99,463	100.00%
Age Distribution		
0 to 4 Years	6,443	6.48%
5 to 14 Years	13,635	13.71%
15 to 24 Years	13,805	13.88%
25 to 44 Years	26,809	26.95%
45 to 64 Years	26,665	26.81%
65+ Years	12,106	12.17%
Gender Distribution		
Male	47,486	47.74%
Female	51,977	52.26%
Race/Ethnicity		
White	64,175	64.52%
Hispanic	8,562	8.61%
Black	2,496	2.51%
Asian	19,797	19.90%
Other	4,433	4.46%

Household (HH) Income (2005 Estimates)

	Number	Percent
Total Households	36,253	100.00%
Household Income		
< $45,000	8,930	24.63%
$45,000 to $75,000	9,131	25.19%
$75,000 to $100,000	6,276	17.31%
$100,000 to $125,000	4,482	12.36%
> $125,000	7,434	20.51%
Income per Person in HH		
Median HH Income	$75,261	
Persons Per HH	2.72	
Income per Person in HH	$27,669.49	
Change from County	46.85%	

Unemployment Estimates (2000 Census)

Eligible Labor Force	
16+ Years	42,500
Labor Force	
Percent Unemployed	4.08%

Occupation (2000 Census)

Labor Force (16+ Years)	
Unemployed Civilians	1,736
Armed Forces	1,067
Employed Civilians	39,697
Employed Civilian Occupation Category (16+ Yrs)	
Management, Professional, & Related	52.34%
Service	9.80%
Sales and Office	26.97%
Farming, Fishing, & Forestry	0.06%
Construction, Extraction, & Maintenance	4.49%
Production, Transportation, & Material Moving	6.33%

Industry (2000 Census)

Industry of Civilian Employees	
Agriculture, Forestry, Mining	0.13%
Utilities	0.51%
Construction	3.75%
Manufacturing	16.90%
Wholesale Trade	3.65%
Retail Trade	10.73%
Transportation and Warehousing	3.16%
Information and Communications	4.12%
Finance, Insurance, and Real Estate	8.91%
Professional, Scientific, Management, Admin.	14.37%
Educational, Social and Health Services	18.23%
Entertainment and Hospitality related	6.98%
Other Services	3.44%
Public Administration	5.12%

Education (2000 Census)

Total Population	
25+ Years Old	56,185
Completed Education	
< High School Graduate	5.71%
High School Graduate	13.37%
Some College or AA	31.84%
Bachelor Degree	31.89%
Graduate Degree	17.20%

School Enrollment (2000 Census)

Population Eligible for Enrollment	
4 to 18 years	18,197
School Enrollment (K - 12)	
Percent Enrolled	92.09%
Private vs Public School Enrollment	
Percent Public Schools	92.22%
Percent Private Schools	7.78%

Language (2000 Census)

Total Population	
5+ Years Old	77,850
Primary Language Spoken at Home	
English Only	74.50%
Spanish Only	0.56%
Asian/Pacific Island Language Only	1.94%
Other Language Only	0.65%
Bilingual	22.35%

Housing Estimates (2000 Census)

Occupancy	
Owner Occupied	64.44%
Renter Occupied	34.77%
Housing Costs	
Median House Value	$277,920
Median Rent	$996
Residential Density	
Housing Units per Acre	4.8

Personal Vehicles (2000 Census)

Household Vehicle Availability	
No Vehicle	4.56%
1 Vehicle	32.10%
>1 Vehicle	63.34%

Poverty Estimates (2000 Census)

Income Percent of Poverty Level	
<50%	1.96%
50 - 74%	1.09%
75 - 99%	1.05%
100 - 124%	1.23%
125 - 149%	1.97%
150% - 199%	4.80%
200% +	87.91%
Percent Below Poverty Level	
Population	4.28%
Families	3.34%
Families With Children	4.06%

Single Parent Homes (2000 Census)

Total Family Households	
With Children <18 Years	12,156
Families With Children <18 Years	
Percent Single Parent	22.43%

North San Diego SRA

Asian Population Distribution (2000 Census)

	Number	Percent of *Asian* Population	Percent of *Total* Population
Total Population	**14,187**		
Total Asian Population	255	100.0%	1.8%
Asian Indian	28	11.0%	0.2%
Bangladeshi	0	0.0%	0.0%
Cambodian	6	2.4%	0.0%
Chinese; except Taiwanese	16	6.3%	0.1%
Filipino	116	45.5%	0.8%
Hmong	0	0.0%	0.0%
Indonesian	0	0.0%	0.0%
Japanese	48	18.8%	0.3%
Korean	11	4.3%	0.1%
Laotian	1	0.4%	0.0%
Malaysian	0	0.0%	0.0%
Pakistani	7	2.7%	0.0%
Sri Lankan	0	0.0%	0.0%
Taiwanese	4	1.6%	0.0%
Thai	11	4.3%	0.1%
Vietnamese	4	1.6%	0.0%
Other Asian	0	0.0%	0.0%
Other Asian; not specified	3	1.2%	0.0%

PALOMAR-JULIAN

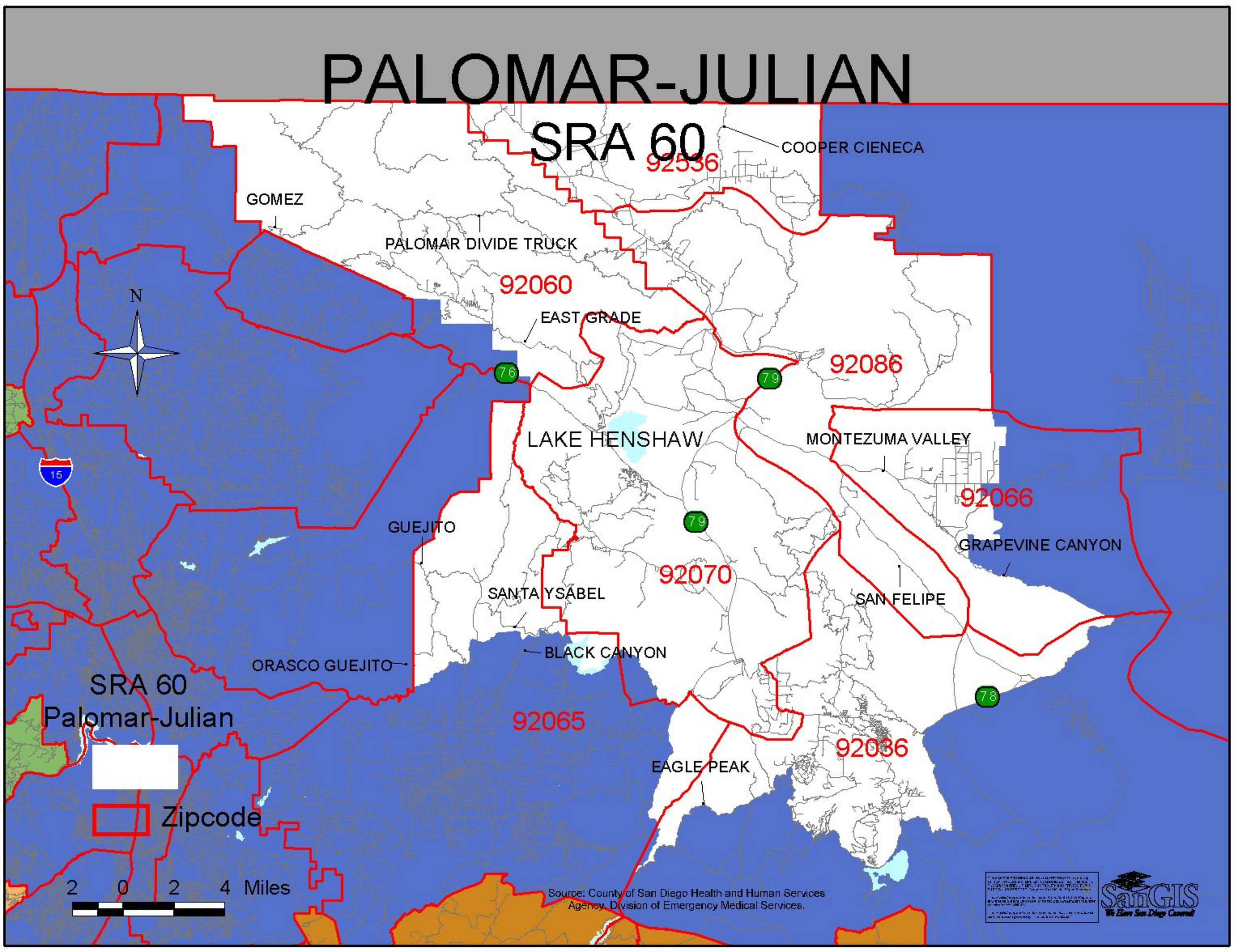

Palomar-Julian SRA

Demographic Profile (2005 Estimates)

	Number	Percent
Total Population	5,681	100.00%
Age Distribution		
0 to 4 Years	244	4.30%
5 to 14 Years	632	11.12%
15 to 24 Years	822	14.47%
25 to 44 Years	1,037	18.25%
45 to 64 Years	1,770	31.16%
65+ Years	1,176	20.70%
Gender Distribution		
Male	2,768	48.72%
Female	2,913	51.28%
Race/Ethnicity		
White	3,946	69.46%
Hispanic	976	17.18%
Black	212	3.73%
Asian	33	0.58%
Other	514	9.05%

Household (HH) Income (2005 Estimates)

	Number	Percent
Total Households	2,319	100.00%
Household Income		
< $45,000	1,101	47.48%
$45,000 to $75,000	629	27.12%
$75,000 to $100,000	225	9.70%
$100,000 to $125,000	145	6.25%
> $125,000	219	9.44%
Income per Person in HH		
Median HH Income	$47,424	
Persons Per HH	2.37	
Income per Person in HH	$20,010.13	
Change from County	6.20%	

Unemployment Estimates (2000 Census)

Eligible Labor Force	
16+ Years	2,614
Labor Force	
Percent Unemployed	0.54%

Occupation (2000 Census)

Labor Force (16+ Years)	
Unemployed Civilians	14
Armed Forces	0
Employed Civilians	2,600
Employed Civilian Occupation Category (16+ Yrs)	
Management, Professional, & Related	28.69%
Service	21.69%
Sales and Office	24.08%
Farming, Fishing, & Forestry	2.92%
Construction, Extraction, & Maintenance	13.69%
Production, Transportation, & Material Moving	8.92%

Industry (2000 Census)

Industry of Civilian Employees	
Agriculture, Forestry, Mining	4.88%
Utilities	0.46%
Construction	12.46%
Manufacturing	5.85%
Wholesale Trade	1.58%
Retail Trade	11.15%
Transportation and Warehousing	4.08%
Information and Communications	1.62%
Finance, Insurance, and Real Estate	4.15%
Professional, Scientific, Management, Admin.	12.23%
Educational, Social and Health Services	15.38%
Entertainment and Hospitality related	17.54%
Other Services	4.69%
Public Administration	3.92%

Education (2000 Census)

Total Population	
25+ Years Old	4,458
Completed Education	
< High School Graduate	10.92%
High School Graduate	29.65%
Some College or AA	36.72%
Bachelor Degree	14.18%
Graduate Degree	8.52%

School Enrollment (2000 Census)

Population Eligible for Enrollment	
4 to 18 years	1,264
School Enrollment (K - 12)	
Percent Enrolled	95.41%
Private vs Public School Enrollment	
Percent Public Schools	95.11%
Percent Private Schools	4.89%

Language (2000 Census)

Total Population	
5+ Years Old	5,922
Primary Language Spoken at Home	
English Only	88.15%
Spanish Only	1.67%
Asian/Pacific Island Language Only	0.05%
Other Language Only	0.22%
Bilingual	9.91%

Housing Estimates (2000 Census)

Occupancy	
Owner Occupied	73.65%
Renter Occupied	25.84%
Housing Costs	
Median House Value	$186,323
Median Rent	$519
Residential Density	
Housing Units per Acre	0.3

Personal Vehicles (2000 Census)

Household Vehicle Availability	
No Vehicle	3.62%
1 Vehicle	25.68%
>1 Vehicle	70.70%

Poverty Estimates (2000 Census)

Income Percent of Poverty Level	
<50%	3.92%
50 - 74%	2.80%
75 - 99%	4.22%
100 - 124%	2.72%
125 - 149%	5.91%
150% - 199%	9.89%
200% +	70.54%
Percent Below Poverty Level	
Population	10.95%
Families	9.93%
Families With Children	19.89%

Single Parent Homes (2000 Census)

Total Family Households	
With Children <18 Years	729
Families With Children <18 Years	
Percent Single Parent	29.90%

Palomar-Julian SRA

Asian Population Distribution (2000 Census)

	Number	Percent of *Asian* Population	Percent of *Total* Population
Total Population	**14,187**		
Total Asian Population	255	100.0%	1.8%
Asian Indian	28	11.0%	0.2%
Bangladeshi	0	0.0%	0.0%
Cambodian	6	2.4%	0.0%
Chinese; except Taiwanese	16	6.3%	0.1%
Filipino	116	45.5%	0.8%
Hmong	0	0.0%	0.0%
Indonesian	0	0.0%	0.0%
Japanese	48	18.8%	0.3%
Korean	11	4.3%	0.1%
Laotian	1	0.4%	0.0%
Malaysian	0	0.0%	0.0%
Pakistani	7	2.7%	0.0%
Sri Lankan	0	0.0%	0.0%
Taiwanese	4	1.6%	0.0%
Thai	11	4.3%	0.1%
Vietnamese	4	1.6%	0.0%
Other Asian	0	0.0%	0.0%
Other Asian; not specified	3	1.2%	0.0%

PAUMA
SRA 54

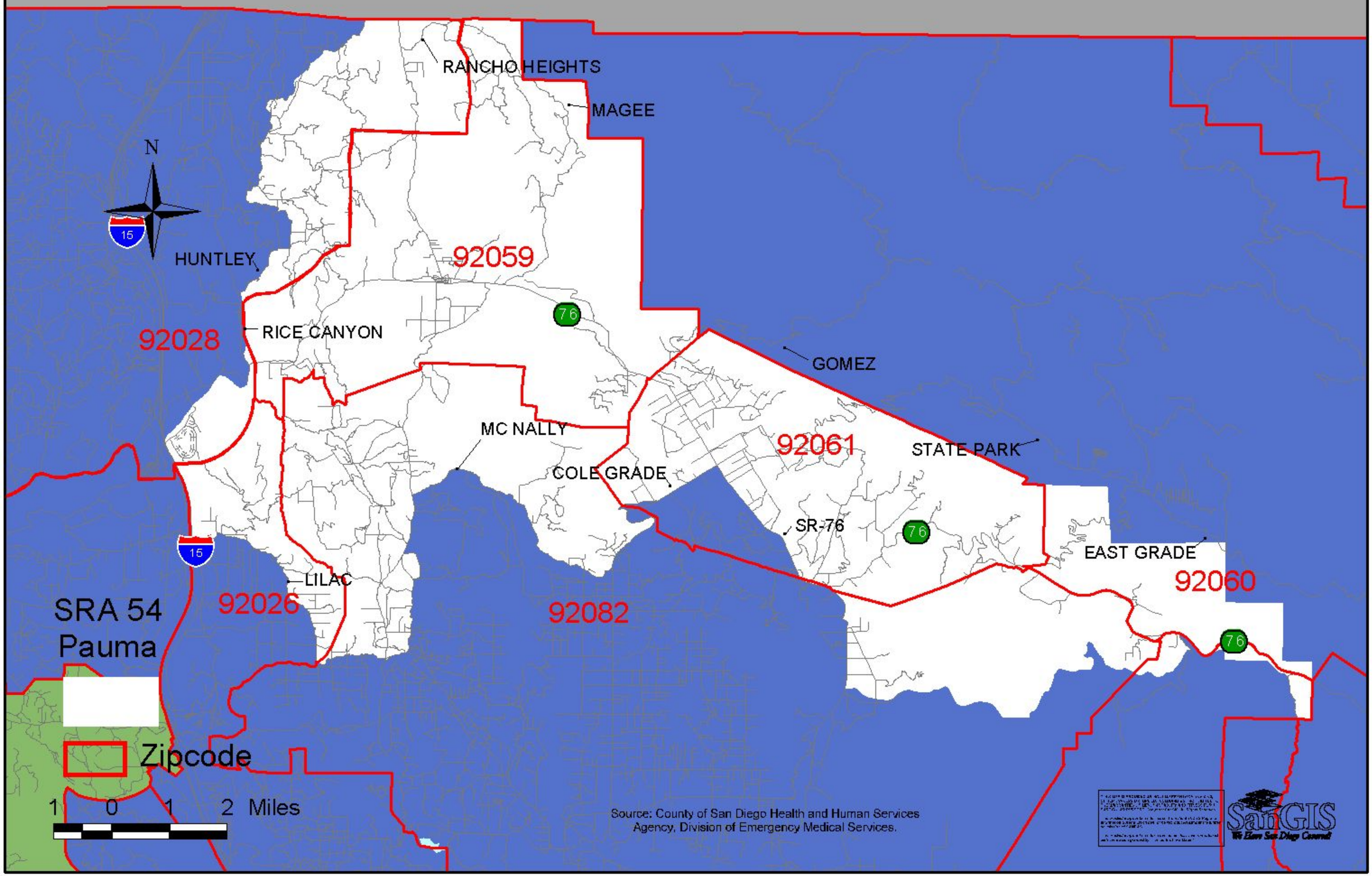
RANCHO HEIGHTS
MAGEE
N
15
HUNTLEY
92059
76
92028
RICE CANYON
GOMEZ
MC NALLY
92061
STATE PARK
COLE GRADE
SR-76
76
15
EAST GRADE
LILAC
92060
SRA 54
Pauma
92026
92082
76
Zipcode
1 0 1 2 Miles
Source: County of San Diego Health and Human Services
Agency, Division of Emergency Medical Services.
SanGIS
We Know San Diego County!

Pauma SRA

Demographic Profile (2005 Estimates)

	Number	Percent
Total Population	6,828	100.00%
Age Distribution		
0 to 4 Years	446	6.53%
5 to 14 Years	1,121	16.42%
15 to 24 Years	1,324	19.39%
25 to 44 Years	1,844	27.01%
45 to 64 Years	1,444	21.15%
65+ Years	649	9.50%
Gender Distribution		
Male	3,486	51.05%
Female	3,342	48.95%
Race/Ethnicity		
White	2,038	29.85%
Hispanic	3,052	44.70%
Black	205	3.00%
Asian	150	2.20%
Other	1,383	20.25%

Household (HH) Income (2005 Estimates)

	Number	Percent
Total Households	2,062	100.00%
Household Income		
< $45,000	1,002	48.59%
$45,000 to $75,000	516	25.02%
$75,000 to $100,000	238	11.54%
$100,000 to $125,000	130	6.30%
> $125,000	176	8.54%
Income per Person in HH		
Median HH Income	$46,719	
Persons Per HH	3.31	
Income per Person in HH	$14,114.50	
Change from County	-25.09%	

Unemployment Estimates (2000 Census)

Eligible Labor Force	
16+ Years	2,834
Labor Force	
Percent Unemployed	4.94%

Occupation (2000 Census)

Labor Force (16+ Years)	
Unemployed Civilians	140
Armed Forces	36
Employed Civilians	2,658
Employed Civilian Occupation Category (16+ Yrs)	
Management, Professional, & Related	31.38%
Service	17.91%
Sales and Office	19.26%
Farming, Fishing, & Forestry	10.12%
Construction, Extraction, & Maintenance	9.89%
Production, Transportation, & Material Moving	11.44%

Industry (2000 Census)

Industry of Civilian Employees	
Agriculture, Forestry, Mining	14.03%
Utilities	1.77%
Construction	6.96%
Manufacturing	11.44%
Wholesale Trade	3.39%
Retail Trade	8.28%
Transportation and Warehousing	3.61%
Information and Communications	2.14%
Finance, Insurance, and Real Estate	3.09%
Professional, Scientific, Management, Admin.	7.60%
Educational, Social and Health Services	16.89%
Entertainment and Hospitality related	8.73%
Other Services	6.73%
Public Administration	5.34%

Education (2000 Census)

Total Population	
25+ Years Old	4,114
Completed Education	
< High School Graduate	28.63%
High School Graduate	20.20%
Some College or AA	31.77%
Bachelor Degree	12.49%
Graduate Degree	6.90%

School Enrollment (2000 Census)

Population Eligible for Enrollment	
4 to 18 years	2,000
School Enrollment (K - 12)	
Percent Enrolled	96.25%
Private vs Public School Enrollment	
Percent Public Schools	97.19%
Percent Private Schools	2.81%

Language (2000 Census)

Total Population	
5+ Years Old	6,534
Primary Language Spoken at Home	
English Only	61.49%
Spanish Only	12.29%
Asian/Pacific Island Language Only	0.17%
Other Language Only	0.20%
Bilingual	25.85%

Housing Estimates (2000 Census)

Occupancy	
Owner Occupied	67.05%
Renter Occupied	32.95%
Housing Costs	
Median House Value	$200,269
Median Rent	$342
Residential Density	
Housing Units per Acre	0.2

Personal Vehicles (2000 Census)

Household Vehicle Availability	
No Vehicle	6.06%
1 Vehicle	27.36%
>1 Vehicle	66.57%

Poverty Estimates (2000 Census)

Income Percent of Poverty Level	
<50%	8.84%
50 - 74%	4.92%
75 - 99%	4.12%
100 - 124%	5.21%
125 - 149%	10.14%
150% - 199%	8.91%
200% +	57.86%
Percent Below Poverty Level	
Population	17.94%
Families	12.46%
Families With Children	17.36%

Single Parent Homes (2000 Census)

Total Family Households	
With Children <18 Years	985
Families With Children <18 Years	
Percent Single Parent	26.50%

Pauma SRA

Asian Population Distribution (2000 Census)

	Number	Percent of *Asian* Population	Percent of *Total* Population
Total Population	**14,187**		
Total Asian Population	255	100.0%	1.8%
Asian Indian	28	11.0%	0.2%
Bangladeshi	0	0.0%	0.0%
Cambodian	6	2.4%	0.0%
Chinese; except Taiwanese	16	6.3%	0.1%
Filipino	116	45.5%	0.8%
Hmong	0	0.0%	0.0%
Indonesian	0	0.0%	0.0%
Japanese	48	18.8%	0.3%
Korean	11	4.3%	0.1%
Laotian	1	0.4%	0.0%
Malaysian	0	0.0%	0.0%
Pakistani	7	2.7%	0.0%
Sri Lankan	0	0.0%	0.0%
Taiwanese	4	1.6%	0.0%
Thai	11	4.3%	0.1%
Vietnamese	4	1.6%	0.0%
Other Asian	0	0.0%	0.0%
Other Asian; not specified	3	1.2%	0.0%

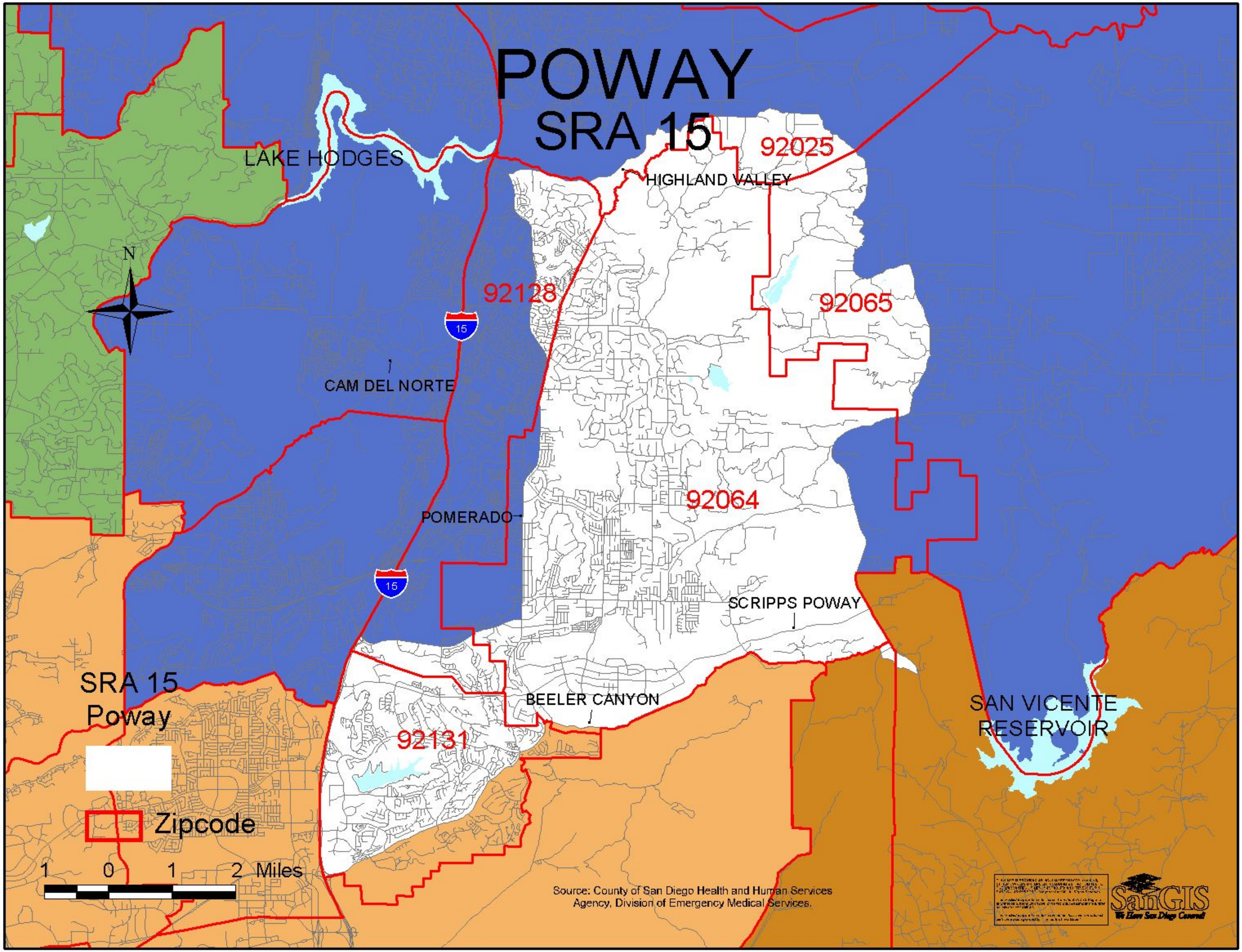
POWAY
SRA 15
LAKE HODGES
HIGHLAND VALLEY
92025
92128
92065
N
15
CAM DEL NORTE
92064
POMERADO
15
SCRIPPS POWAY
SRA 15
Poway
BEELER CANYON
92131
SAN VICENTE
RESERVOIR
Zipcode
1 0 1 2 Miles
Source: County of San Diego Health and Human Services
Agency, Division of Emergency Medical Services.
SanGIS

Poway SRA

Demographic Profile (2005 Estimates)

	Number	Percent
Total Population	89,158	100.00%
Age Distribution		
0 to 4 Years	5,234	5.87%
5 to 14 Years	13,494	15.13%
15 to 24 Years	13,414	15.05%
25 to 44 Years	21,615	24.24%
45 to 64 Years	25,423	28.51%
65+ Years	9,978	11.19%
Gender Distribution		
Male	42,975	48.20%
Female	46,183	51.80%
Race/Ethnicity		
White	65,549	73.52%
Hispanic	8,559	9.60%
Black	1,680	1.88%
Asian	9,985	11.20%
Other	3,385	3.80%

Household (HH) Income (2005 Estimates)

	Number	Percent
Total Households	30,656	100.00%
Household Income		
< $45,000	6,315	20.60%
$45,000 to $75,000	6,856	22.36%
$75,000 to $100,000	5,256	17.15%
$100,000 to $125,000	4,175	13.62%
> $125,000	8,054	26.27%
Income per Person in HH		
Median HH Income	$85,260	
Persons Per HH	2.9	
Income per Person in HH	$29,400.00	
Change from County	56.04%	

Unemployment Estimates (2000 Census)

Eligible Labor Force	
16+ Years	41,237
Labor Force	
Percent Unemployed	3.27%

Occupation (2000 Census)

Labor Force (16+ Years)	
Unemployed Civilians	1,349
Armed Forces	985
Employed Civilians	38,903
Employed Civilian Occupation Category (16+ Yrs)	
Management, Professional, & Related	52.57%
Service	10.81%
Sales and Office	25.44%
Farming, Fishing, & Forestry	0.08%
Construction, Extraction, & Maintenance	5.25%
Production, Transportation, & Material Moving	5.86%

Industry (2000 Census)

Industry of Civilian Employees	
Agriculture, Forestry, Mining	0.32%
Utilities	0.84%
Construction	4.63%
Manufacturing	14.10%
Wholesale Trade	3.20%
Retail Trade	10.75%
Transportation and Warehousing	2.71%
Information and Communications	4.00%
Finance, Insurance, and Real Estate	8.87%
Professional, Scientific, Management, Admin.	15.78%
Educational, Social and Health Services	20.11%
Entertainment and Hospitality related	6.08%
Other Services	3.70%
Public Administration	4.90%

Education (2000 Census)

Total Population	
25+ Years Old	53,205
Completed Education	
< High School Graduate	5.05%
High School Graduate	14.81%
Some College or AA	31.75%
Bachelor Degree	29.92%
Graduate Degree	18.47%

School Enrollment (2000 Census)

Population Eligible for Enrollment	
4 to 18 years	19,766
School Enrollment (K - 12)	
Percent Enrolled	90.03%
Private vs Public School Enrollment	
Percent Public Schools	90.36%
Percent Private Schools	9.64%

Language (2000 Census)

Total Population	
5+ Years Old	75,435
Primary Language Spoken at Home	
English Only	82.61%
Spanish Only	1.11%
Asian/Pacific Island Language Only	0.93%
Other Language Only	0.26%
Bilingual	15.09%

Housing Estimates (2000 Census)

Occupancy	
Owner Occupied	81.98%
Renter Occupied	17.51%
Housing Costs	
Median House Value	$298,032
Median Rent	$964
Residential Density	
Housing Units per Acre	2.6

Personal Vehicles (2000 Census)

Household Vehicle Availability	
No Vehicle	3.10%
1 Vehicle	22.62%
>1 Vehicle	74.29%

Poverty Estimates (2000 Census)

Income Percent of Poverty Level	
<50%	1.52%
50 - 74%	0.93%
75 - 99%	1.08%
100 - 124%	1.72%
125 - 149%	1.67%
150% - 199%	3.74%
200% +	89.35%
Percent Below Poverty Level	
Population	3.85%
Families	2.68%
Families With Children	3.40%

Single Parent Homes (2000 Census)

Total Family Households	
With Children <18 Years	12,443
Families With Children <18 Years	
Percent Single Parent	17.49%

Poway SRA

Asian Population Distribution (2000 Census)

	Number	Percent of *Asian* Population	Percent of *Total* Population
Total Population	**14,187**		
Total Asian Population	255	100.0%	1.8%
Asian Indian	28	11.0%	0.2%
Bangladeshi	0	0.0%	0.0%
Cambodian	6	2.4%	0.0%
Chinese; except Taiwanese	16	6.3%	0.1%
Filipino	116	45.5%	0.8%
Hmong	0	0.0%	0.0%
Indonesian	0	0.0%	0.0%
Japanese	48	18.8%	0.3%
Korean	11	4.3%	0.1%
Laotian	1	0.4%	0.0%
Malaysian	0	0.0%	0.0%
Pakistani	7	2.7%	0.0%
Sri Lankan	0	0.0%	0.0%
Taiwanese	4	1.6%	0.0%
Thai	11	4.3%	0.1%
Vietnamese	4	1.6%	0.0%
Other Asian	0	0.0%	0.0%
Other Asian; not specified	3	1.2%	0.0%

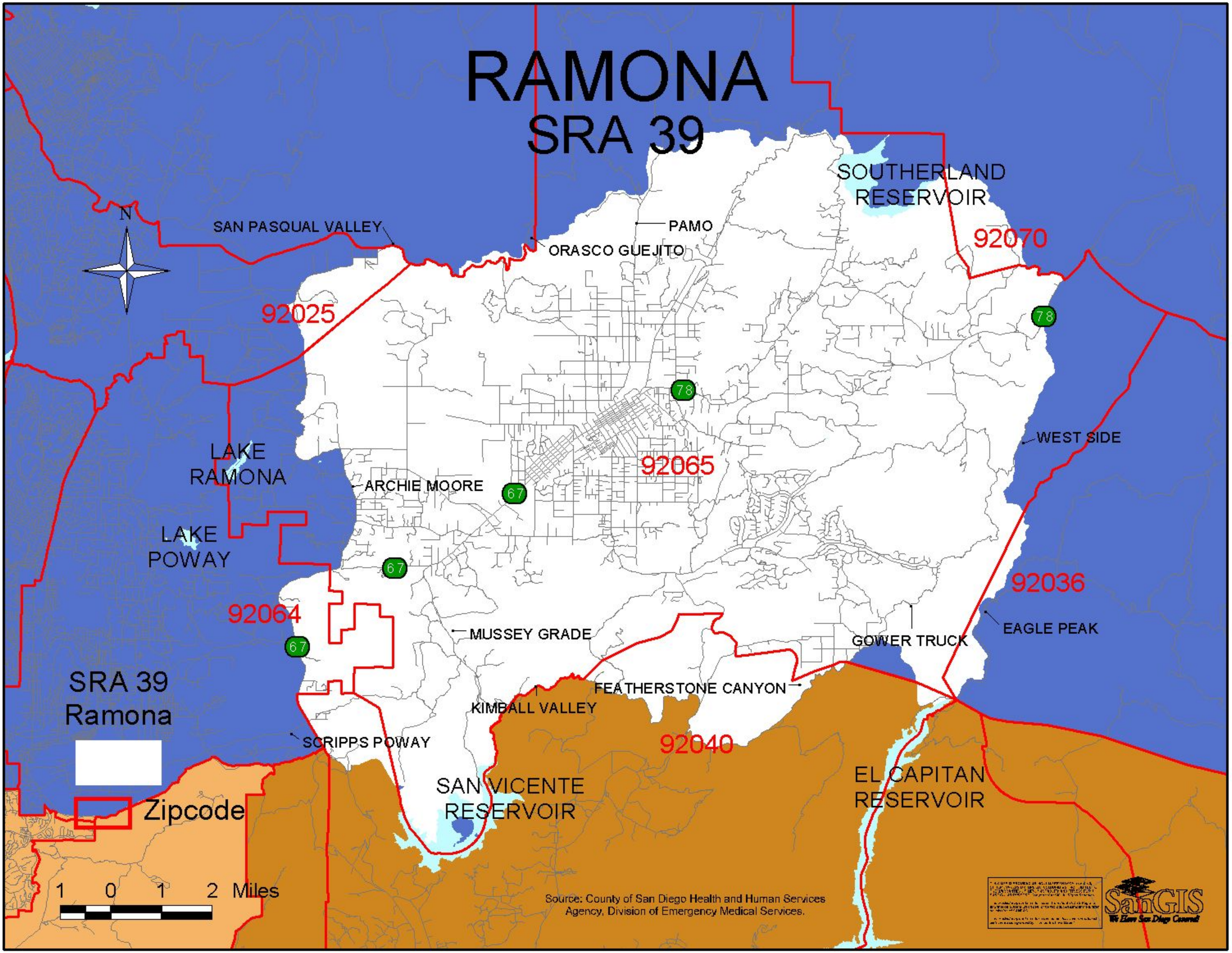
RAMONA
SRA 39
N
SAN PASQUAL VALLEY
PAMO
ORASCO GUEJITO
SOUTHERLAND RESERVOIR
92070
92025
78
78
WEST SIDE
LAKE RAMONA
ARCHIE MOORE
67
92065
LAKE POWAY
67
92036
92064
MUSSEY GRADE
GOWER TRUCK
EAGLE PEAK
67
SRA 39 Ramona
FEATHERSTONE CANYON
KIMBALL VALLEY
SCRIPPS POWAY
92040
SAN VICENTE RESERVOIR
EL CAPITAN RESERVOIR
Zipcode
1 0 1 2 Miles
Source: County of San Diego Health and Human Services Agency, Division of Emergency Medical Services.
SanGIS
We Know San Diego County!

Ramona SRA

Demographic Profile (2005 Estimates)

	Number	Percent
Total Population	35,137	100.00%
Age Distribution		
0 to 4 Years	2,188	6.23%
5 to 14 Years	5,278	15.02%
15 to 24 Years	5,930	16.88%
25 to 44 Years	8,514	24.23%
45 to 64 Years	9,676	27.54%
65+ Years	3,551	10.11%
Gender Distribution		
Male	17,369	49.43%
Female	17,768	50.57%
Race/Ethnicity		
White	26,217	74.61%
Hispanic	6,989	19.89%
Black	388	1.10%
Asian	379	1.08%
Other	1,164	3.31%

Household (HH) Income (2005 Estimates)

	Number	Percent
Total Households	11,342	100.00%
Household Income		
< $45,000	3,530	31.12%
$45,000 to $75,000	3,132	27.61%
$75,000 to $100,000	2,082	18.36%
$100,000 to $125,000	1,089	9.60%
> $125,000	1,509	13.30%
Income per Person in HH		
Median HH Income	$65,645	
Persons Per HH	3.07	
Income per Person in HH	$21,382.74	
Change from County	13.49%	

Unemployment Estimates (2000 Census)

Eligible Labor Force	
16+ Years	15,923
Labor Force	
Percent Unemployed	4.24%

Occupation (2000 Census)

Labor Force (16+ Years)	
Unemployed Civilians	675
Armed Forces	286
Employed Civilians	14,962
Employed Civilian Occupation Category (16+ Yrs)	
Management, Professional, & Related	35.92%
Service	14.62%
Sales and Office	25.48%
Farming, Fishing, & Forestry	1.18%
Construction, Extraction, & Maintenance	14.00%
Production, Transportation, & Material Moving	8.79%

Industry (2000 Census)

Industry of Civilian Employees	
Agriculture, Forestry, Mining	1.63%
Utilities	0.88%
Construction	11.26%
Manufacturing	12.07%
Wholesale Trade	3.65%
Retail Trade	11.89%
Transportation and Warehousing	2.70%
Information and Communications	2.43%
Finance, Insurance, and Real Estate	6.13%
Professional, Scientific, Management, Admin.	11.74%
Educational, Social and Health Services	17.58%
Entertainment and Hospitality related	8.09%
Other Services	4.60%
Public Administration	5.34%

Education (2000 Census)

Total Population	
25+ Years Old	20,058
Completed Education	
< High School Graduate	14.04%
High School Graduate	24.25%
Some College or AA	39.41%
Bachelor Degree	14.05%
Graduate Degree	8.25%

School Enrollment (2000 Census)

Population Eligible for Enrollment	
4 to 18 years	8,495
School Enrollment (K - 12)	
Percent Enrolled	90.59%
Private vs Public School Enrollment	
Percent Public Schools	94.35%
Percent Private Schools	5.65%

Language (2000 Census)

Total Population	
5+ Years Old	30,213
Primary Language Spoken at Home	
English Only	82.59%
Spanish Only	3.47%
Asian/Pacific Island Language Only	0.28%
Other Language Only	0.19%
Bilingual	13.47%

Housing Estimates (2000 Census)

Occupancy	
Owner Occupied	74.20%
Renter Occupied	25.06%
Housing Costs	
Median House Value	$237,854
Median Rent	$661
Residential Density	
Housing Units per Acre	0.5

Personal Vehicles (2000 Census)

Household Vehicle Availability	
No Vehicle	4.12%
1 Vehicle	20.91%
>1 Vehicle	74.97%

Poverty Estimates (2000 Census)

Income Percent of Poverty Level	
<50%	3.30%
50 - 74%	2.41%
75 - 99%	2.99%
100 - 124%	4.02%
125 - 149%	3.30%
150% - 199%	7.53%
200% +	76.46%
Percent Below Poverty Level	
Population	8.85%
Families	5.46%
Families With Children	8.58%

Single Parent Homes (2000 Census)

Total Family Households	
With Children <18 Years	4,804
Families With Children <18 Years	
Percent Single Parent	19.86%

Ramona SRA

Asian Population Distribution (2000 Census)

	Number	Percent of *Asian* Population	Percent of *Total* Population
Total Population	**14,187**		
Total Asian Population	255	100.0%	1.8%
Asian Indian	28	11.0%	0.2%
Bangladeshi	0	0.0%	0.0%
Cambodian	6	2.4%	0.0%
Chinese; except Taiwanese	16	6.3%	0.1%
Filipino	116	45.5%	0.8%
Hmong	0	0.0%	0.0%
Indonesian	0	0.0%	0.0%
Japanese	48	18.8%	0.3%
Korean	11	4.3%	0.1%
Laotian	1	0.4%	0.0%
Malaysian	0	0.0%	0.0%
Pakistani	7	2.7%	0.0%
Sri Lankan	0	0.0%	0.0%
Taiwanese	4	1.6%	0.0%
Thai	11	4.3%	0.1%
Vietnamese	4	1.6%	0.0%
Other Asian	0	0.0%	0.0%
Other Asian; not specified	3	1.2%	0.0%

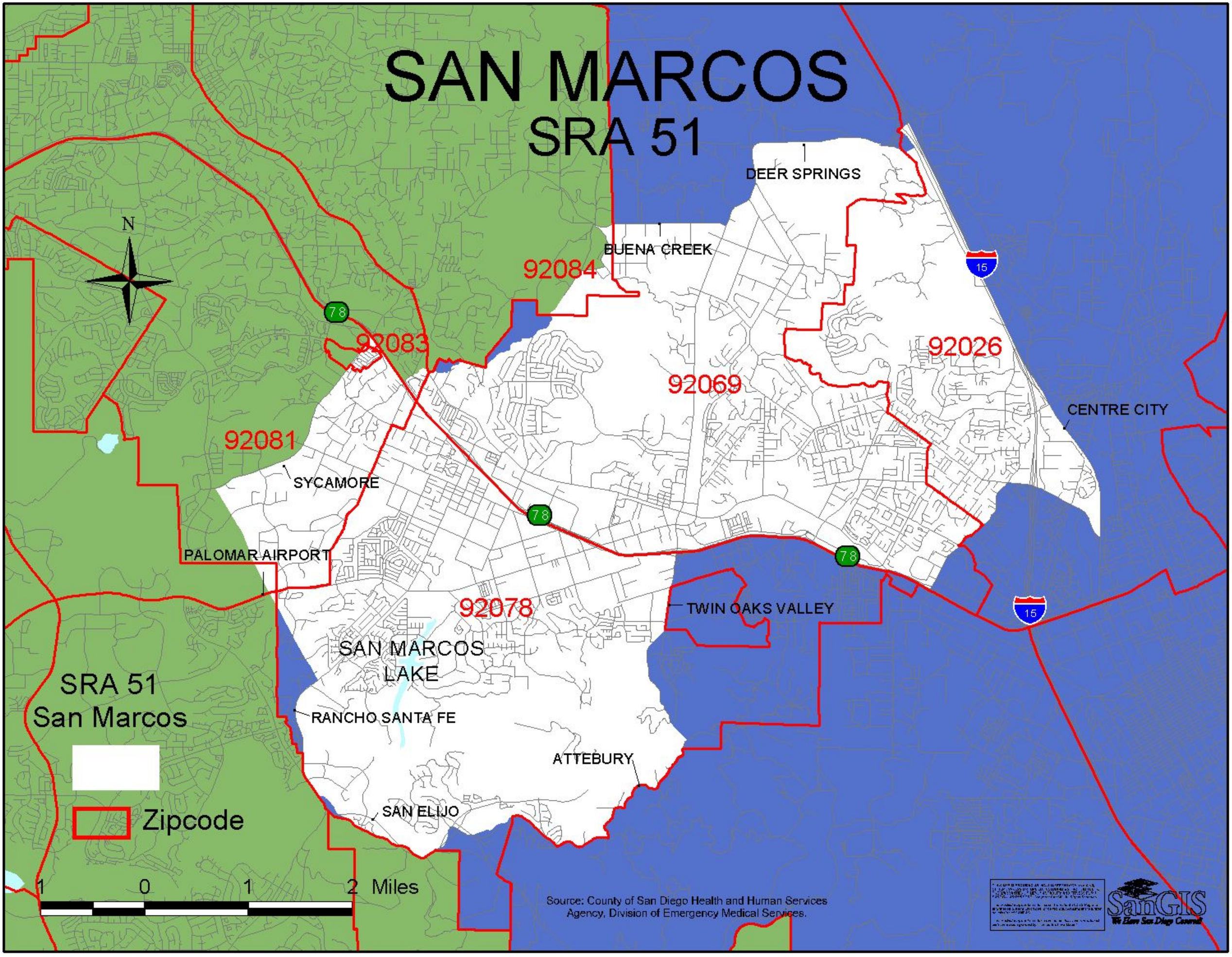
SAN MARCOS
SRA 51
N
DEER SPRINGS
BUENA CREEK
92084
92083
92026
92069
CENTRE CITY
92081
SYCAMORE
PALOMAR AIRPORT
92078
TWIN OAKS VALLEY
SAN MARCOS
LAKE
RANCHO SANTA FE
ATTEBURY
SAN ELIJO
SRA 51
San Marcos
Zipcode
1 0 1 2 Miles
Source: County of San Diego Health and Human Services
Agency, Division of Emergency Medical Services.
SanGIS

San Marcos SRA

Demographic Profile (2005 Estimates)

	Number	Percent
Total Population	84,324	100.00%
Age Distribution		
0 to 4 Years	6,554	7.77%
5 to 14 Years	12,797	15.18%
15 to 24 Years	11,405	13.53%
25 to 44 Years	24,915	29.55%
45 to 64 Years	16,804	19.93%
65+ Years	11,849	14.05%
Gender Distribution		
Male	41,174	48.83%
Female	43,150	51.17%
Race/Ethnicity		
White	45,472	53.93%
Hispanic	30,099	35.69%
Black	1,642	1.95%
Asian	4,489	5.32%
Other	2,622	3.11%

Household (HH) Income (2005 Estimates)

	Number	Percent
Total Households	28,289	100.00%
Household Income		
< $45,000	11,799	41.71%
$45,000 to $75,000	7,967	28.16%
$75,000 to $100,000	3,981	14.07%
$100,000 to $125,000	2,397	8.47%
> $125,000	2,145	7.58%
Income per Person in HH		
Median HH Income	$53,230	
Persons Per HH	2.95	
Income per Person in HH	$18,044.07	
Change from County	-4.23%	

Unemployment Estimates (2000 Census)

Eligible Labor Force	
16+ Years	31,663
Labor Force	
Percent Unemployed	5.45%

Occupation (2000 Census)

Labor Force (16+ Years)	
Unemployed Civilians	1,726
Armed Forces	658
Employed Civilians	29,279
Employed Civilian Occupation Category (16+ Yrs)	
Management, Professional, & Related	30.01%
Service	15.36%
Sales and Office	27.74%
Farming, Fishing, & Forestry	1.36%
Construction, Extraction, & Maintenance	11.43%
Production, Transportation, & Material Moving	14.11%

Industry (2000 Census)

Industry of Civilian Employees	
Agriculture, Forestry, Mining	1.35%
Utilities	1.03%
Construction	8.41%
Manufacturing	18.07%
Wholesale Trade	4.98%
Retail Trade	11.74%
Transportation and Warehousing	2.22%
Information and Communications	2.67%
Finance, Insurance, and Real Estate	5.68%
Professional, Scientific, Management, Admin.	12.19%
Educational, Social and Health Services	15.29%
Entertainment and Hospitality related	8.08%
Other Services	5.54%
Public Administration	2.74%

Education (2000 Census)

Total Population	
25+ Years Old	43,818
Completed Education	
< High School Graduate	22.28%
High School Graduate	21.11%
Some College or AA	33.45%
Bachelor Degree	16.26%
Graduate Degree	6.90%

School Enrollment (2000 Census)

Population Eligible for Enrollment	
4 to 18 years	14,858
School Enrollment (K - 12)	
Percent Enrolled	94.00%
Private vs Public School Enrollment	
Percent Public Schools	92.16%
Percent Private Schools	7.84%

Language (2000 Census)

Total Population	
5+ Years Old	62,865
Primary Language Spoken at Home	
English Only	66.33%
Spanish Only	9.93%
Asian/Pacific Island Language Only	0.72%
Other Language Only	0.22%
Bilingual	22.79%

Housing Estimates (2000 Census)

Occupancy	
Owner Occupied	67.40%
Renter Occupied	31.84%
Housing Costs	
Median House Value	$206,737
Median Rent	$759
Residential Density	
Housing Units per Acre	4.7

Personal Vehicles (2000 Census)

Household Vehicle Availability	
No Vehicle	5.76%
1 Vehicle	34.55%
>1 Vehicle	59.69%

Poverty Estimates (2000 Census)

Income Percent of Poverty Level	
<50%	4.33%
50 - 74%	3.08%
75 - 99%	3.85%
100 - 124%	4.15%
125 - 149%	5.57%
150% - 199%	9.47%
200% +	69.55%
Percent Below Poverty Level	
Population	11.47%
Families	6.33%
Families With Children	10.20%

Single Parent Homes (2000 Census)

Total Family Households	
With Children <18 Years	8,831
Families With Children <18 Years	
Percent Single Parent	22.86%

San Marcos SRA

Asian Population Distribution (2000 Census)

	Number	Percent of *Asian* Population	Percent of *Total* Population
Total Population	**14,187**		
Total Asian Population	255	100.0%	1.8%
Asian Indian	28	11.0%	0.2%
Bangladeshi	0	0.0%	0.0%
Cambodian	6	2.4%	0.0%
Chinese; except Taiwanese	16	6.3%	0.1%
Filipino	116	45.5%	0.8%
Hmong	0	0.0%	0.0%
Indonesian	0	0.0%	0.0%
Japanese	48	18.8%	0.3%
Korean	11	4.3%	0.1%
Laotian	1	0.4%	0.0%
Malaysian	0	0.0%	0.0%
Pakistani	7	2.7%	0.0%
Sri Lankan	0	0.0%	0.0%
Taiwanese	4	1.6%	0.0%
Thai	11	4.3%	0.1%
Vietnamese	4	1.6%	0.0%
Other Asian	0	0.0%	0.0%
Other Asian; not specified	3	1.2%	0.0%

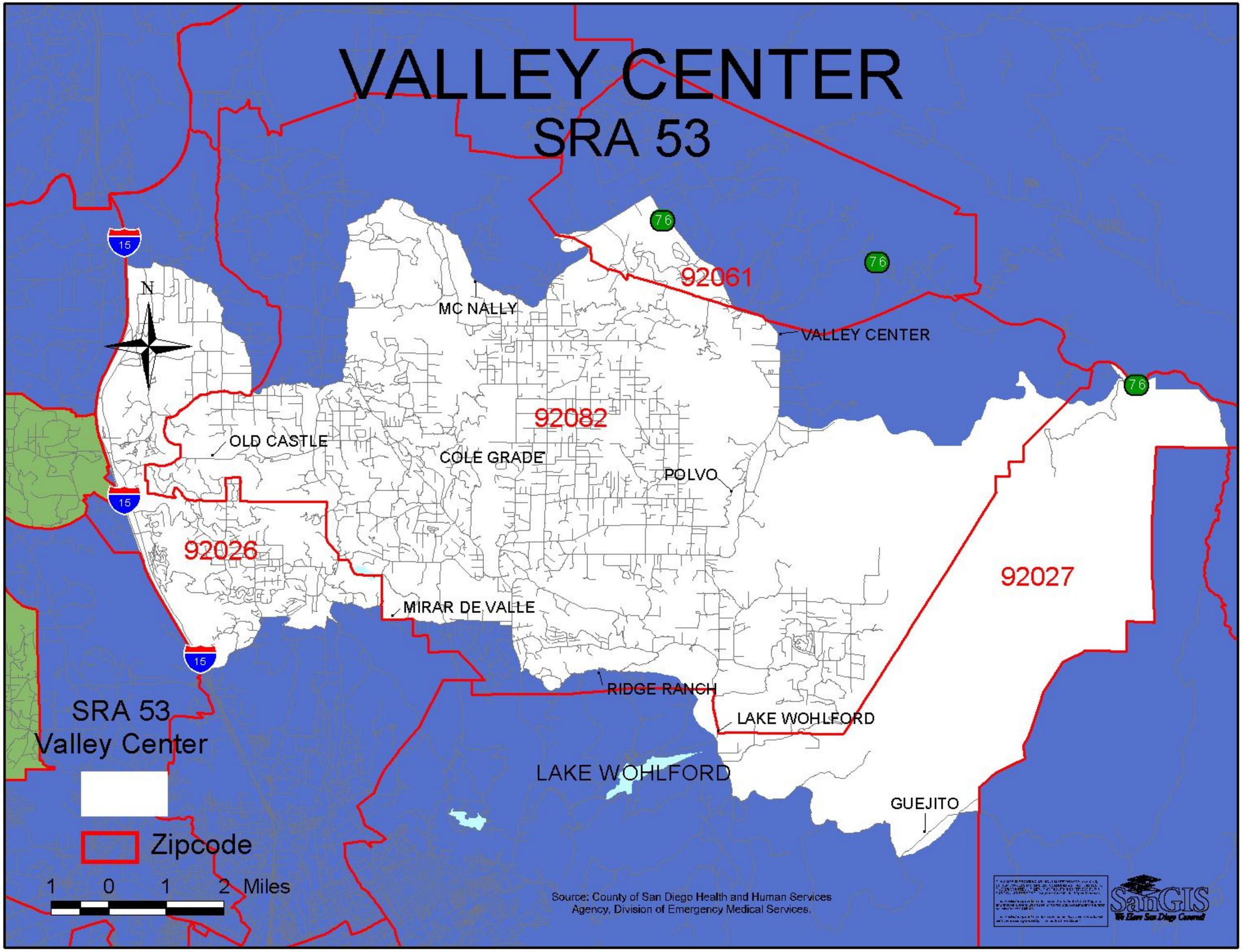
VALLEY CENTER
SRA 53
15
76
N
92061
MC NALLY
VALLEY CENTER
92082
OLD CASTLE
COLE GRADE
POLVO
92026
92027
MIRAR DE VALLE
RIDGE RANCH
LAKE WOHLFORD
LAKE WOHLFORD
GUEJITO
SRA 53
Valley Center
Zipcode
1 0 1 2 Miles
Source: County of San Diego Health and Human Services Agency, Division of Emergency Medical Services.
SanGIS
We Know San Diego County!

Valley Center SRA

Demographic Profile (2005 Estimates)

	Number	Percent
Total Population	21,584	100.00%
Age Distribution		
0 to 4 Years	1,153	5.34%
5 to 14 Years	2,737	12.68%
15 to 24 Years	3,302	15.30%
25 to 44 Years	4,083	18.92%
45 to 64 Years	6,214	28.79%
65+ Years	4,095	18.97%
Gender Distribution		
Male	10,774	49.92%
Female	10,810	50.08%
Race/Ethnicity		
White	15,180	70.33%
Hispanic	4,552	21.09%
Black	273	1.26%
Asian	343	1.59%
Other	1,236	5.73%

Household (HH) Income (2005 Estimates)

	Number	Percent
Total Households	7,622	100.00%
Household Income		
< $45,000	2,427	31.84%
$45,000 to $75,000	1,968	25.82%
$75,000 to $100,000	1,093	14.34%
$100,000 to $125,000	827	10.85%
> $125,000	1,307	17.15%
Income per Person in HH		
Median HH Income	$65,856	
Persons Per HH	2.82	
Income per Person in HH	$23,353.19	
Change from County	23.94%	

Unemployment Estimates (2000 Census)

Eligible Labor Force	
16+ Years	8,643
Labor Force	
Percent Unemployed	2.82%

Occupation (2000 Census)

Labor Force (16+ Years)	
Unemployed Civilians	244
Armed Forces	88
Employed Civilians	8,311
Employed Civilian Occupation Category (16+ Yrs)	
Management, Professional, & Related	35.57%
Service	12.90%
Sales and Office	27.37%
Farming, Fishing, & Forestry	2.53%
Construction, Extraction, & Maintenance	12.57%
Production, Transportation, & Material Moving	9.06%

Industry (2000 Census)

Industry of Civilian Employees	
Agriculture, Forestry, Mining	5.84%
Utilities	1.62%
Construction	9.51%
Manufacturing	9.94%
Wholesale Trade	4.44%
Retail Trade	10.88%
Transportation and Warehousing	3.32%
Information and Communications	3.01%
Finance, Insurance, and Real Estate	8.07%
Professional, Scientific, Management, Admin.	13.08%
Educational, Social and Health Services	16.12%
Entertainment and Hospitality related	6.38%
Other Services	3.74%
Public Administration	4.05%

Education (2000 Census)

Total Population	
25+ Years Old	13,012
Completed Education	
< High School Graduate	13.33%
High School Graduate	21.24%
Some College or AA	36.57%
Bachelor Degree	18.48%
Graduate Degree	10.38%

School Enrollment (2000 Census)

Population Eligible for Enrollment	
4 to 18 years	4,188
School Enrollment (K - 12)	
Percent Enrolled	93.91%
Private vs Public School Enrollment	
Percent Public Schools	93.97%
Percent Private Schools	6.03%

Language (2000 Census)

Total Population	
5+ Years Old	17,940
Primary Language Spoken at Home	
English Only	80.65%
Spanish Only	3.76%
Asian/Pacific Island Language Only	0.30%
Other Language Only	0.23%
Bilingual	15.07%

Housing Estimates (2000 Census)

Occupancy	
Owner Occupied	84.70%
Renter Occupied	14.53%
Housing Costs	
Median House Value	$283,451
Median Rent	$717
Residential Density	
Housing Units per Acre	0.2

Personal Vehicles (2000 Census)

Household Vehicle Availability	
No Vehicle	2.69%
1 Vehicle	24.73%
>1 Vehicle	72.58%

Poverty Estimates (2000 Census)

Income Percent of Poverty Level	
<50%	3.07%
50 - 74%	2.54%
75 - 99%	2.47%
100 - 124%	1.48%
125 - 149%	4.10%
150% - 199%	5.25%
200% +	81.08%
Percent Below Poverty Level	
Population	8.21%
Families	5.07%
Families With Children	9.50%

Single Parent Homes (2000 Census)

Total Family Households	
With Children <18 Years	2,274
Families With Children <18 Years	
Percent Single Parent	17.37%

Valley Center SRA

Asian Population Distribution (2000 Census)

	Number	Percent of *Asian* Population	Percent of *Total* Population
Total Population	**14,187**		
Total Asian Population	255	100.0%	1.8%
Asian Indian	28	11.0%	0.2%
Bangladeshi	0	0.0%	0.0%
Cambodian	6	2.4%	0.0%
Chinese; except Taiwanese	16	6.3%	0.1%
Filipino	116	45.5%	0.8%
Hmong	0	0.0%	0.0%
Indonesian	0	0.0%	0.0%
Japanese	48	18.8%	0.3%
Korean	11	4.3%	0.1%
Laotian	1	0.4%	0.0%
Malaysian	0	0.0%	0.0%
Pakistani	7	2.7%	0.0%
Sri Lankan	0	0.0%	0.0%
Taiwanese	4	1.6%	0.0%
Thai	11	4.3%	0.1%
Vietnamese	4	1.6%	0.0%
Other Asian	0	0.0%	0.0%
Other Asian; not specified	3	1.2%	0.0%

For more information, contact:

Leslie Upledger Ray, Senior Epidemiologist

Mona Thabit, Program Manager

Julie Steele, Biostatistician

County of San Diego, Community Health Statistics at Emergency Medical Services

6255 Mission Gorge Road, San Diego, CA 92120

(619) 285-6479 (hotline) or (619) 285-6429 (office)

leslie.ray@sdcounty.ca.gov

mona.thabit@sdcounty.ca.gov

julie.steele@sdcounty.ca.gov