SAN DIEGO COUNTY

Community Profiles
by Region and Subregional Area

EAST REGION

SUBREGIONAL AREAS:

Alpine
El Cajon
Harbison-Crest
Jamul
La Mesa
Laguna-Pine Valley
Lakeside
Lemon Grove
Mountain Empire
Santee
Spring Valley

Table of Contents – East Region

- **Introduction ..... p 3**
  - Community Health Statistics Unit
  - Purpose
  - Regional Data Description

- **Data Guide ..... p 5**
  - Data Sources
  - California Health Interview Survey Topics, 2003
  - California Health Interview Survey Topics, 2005
  - Glossary of Indicator Terms

- **Region Profile ..... p 17**
  - Demographic Profile
  - Asian Population Distribution
  - Trends in Selected Public Health Indicators
  - Priority Areas
  - Community Clinic Map
  - Emergency & Trauma Hospital Map
  - *Emergency Department Profile Reports, OSHPD*
    - Grossmont Hospital
  - Medical Hospital Map
  - *Medical Hospital Profile Reports, OSHPD*
    - Grossmont Hospital

- **Subregional Area Maps & Demographic Profiles ..... p 31**
  - Zip Codes Representing SRAs in the East Region
  - Alpine – SRA 38
  - El Cajon – SRA 34
  - Harbison Crest – SRA 37
  - Jamul – SRA 30
  - La Mesa – SRA 33
  - Laguna/Pine Valley – SRA 61
  - Lakeside – SRA 36
  - Lemon Grove – SRA 32
  - Mountain Empire – SRA 62
  - Santee – SRA 35
  - Spring Valley – SRA 31

INTRODUCTION

Introduction

Community Health Statistics

The Community Health Statistics unit was created to provide a means of sharing information about the health behaviors, diseases, injuries, and demographic characteristics of specific populations in San Diego County. This unit aims to supply health professionals with community level data describing the health trends and needs of the residents of our County. Community Health Statistics also provides or refers persons to available local, state and national statistics.

Purpose

This profile is a compilation of information made available to the public health community and public policy-makers to better understand and manage the health and well-being of the residents of our County.

The purpose of this profile is to provide detailed information about the health and characteristics of the people living in San Diego County. It is designed to help the Health and Human Services Agency staff in each of the Health and Human Services Regions (Regions) identify problems and priority areas within their communities.

Regional Data

In an effort to provide more community level detail, profiles have been developed within each region by SRA. As described below, regional boundaries do not exactly match SRA boundaries, but can be estimated by an aggregation of SRAs. For this regional level community profile, the SRAs that most closely approximate the region were aggregated to provide regional estimates. A table and map is included at the beginning of the SRA section to describe the zip codes used to estimate the SRAs within this region.

Maps and data tables are presented by region, subregional area (SRA) and for the entire County. Regions are aggregations of zip codes as defined by the United States Postal Services. Zip codes designate geographic delivery areas, and may change over time with shifts in the population. SRAs are aggregations of census tracts based on community boundaries. Census tracts are small, relatively permanent statistical subdivisions of a county. Census tract boundaries are defined with the intention of being maintained over time so that statistical comparisons can be made from census to census.

For more information, contact:
Leslie Upledger Ray, Senior Epidemiologist
Mona Thabit, Program Manager
Julie Steele, Biostatistician
County of San Diego, Community Health Statistics at Emergency Medical Services
6255 Mission Gorge Road, San Diego, CA 92120
(619) 285-6479 (hotline) or (619) 285-6429 (office)
leslie.ray@sdcounty.ca.gov
mona.thabit@sdcounty.ca.gov
julie.steele@sdcounty.ca.gov

DATA GUIDE

Data Sources

Health and demographic data are available from a variety of sources, represented by three different categories of data. Population data, such as the census, is collected from the entire population. Sample or survey data are collected from a portion of the population, and extrapolated to represent the entire population. Administrative data are collected based on an organization's day-to-day operations, such as the prehospital database. The following data sources were used in the preparation of this report.

American Community Survey (ACS): ACS is a new nationwide survey designed to provide communities a fresh look at how they are changing. It is intended to eliminate the need for the long form in the 2010 Census. The ACS collects information from U.S. households similar to what was collected on the Census 2000 long form, such as income, commute time to work, home value, veteran status, and other important data. Information is available by county.

California Health Interview Survey (CHIS): CHIS is an important source of information on health and access to health care services. CHIS is a telephone survey of adults, adolescents, and children from all parts of the state. The survey is conducted every two years. CHIS is the largest state health survey and one of the largest health surveys in the United States. The survey provides state and county level information for health planning and comparison. Region level information will be available in 2007. A list of CHIS questionnaire topics is included. To see the actual survey questions, go to http://www.chis.ucla.edu/topics.html.

Emergency Department Data (ED Data): ED data is collected and maintained for most emergency hospitals in San Diego County. ED data elements include patient's home zip code, demographic information, source of payment, disposition, diagnoses and procedures performed for all patients treated and discharged from the ED.

Emergency Department Data (OSHPD): Summary ED data is collected and maintained for all emergency hospitals in San Diego County. ED data elements include gender, race/ethnicity, source of payment, and disposition for all patients treated and discharged from the ED.

HIV/AIDS Reporting System (HARS): HARS is used to report HIV and AIDS cases in San Diego County. HIV reporting began recently (July 2002), has not been evaluated and therefore is not available for zip code level analysis. The number of AIDS cases is available by zip code if the total is 5 or more.

Hospital Discharge Data: Discharge data is collected and maintained for most inpatient facilities in San Diego County. Discharge data elements include patient's home zip code, demographic information, source of payment, disposition, diagnoses and procedures performed for all patients admitted to the hospital for any condition.

Medical Examiner's Data: EMS receives an Investigative Summary and Autopsy for every individual who dies in San Diego County from a traumatic injury. Medical Examiner's Records contain injury related information including date and time of injury, incident location, patient home zip code, external cause of injury (ICD9 CM E code), age, sex, race/ethnicity, vehicle make and type, law enforcement agency and report number, mechanism of injury and detailed narrative of injuries sustained.

Prehospital Database: EMS receives a prehospital patient record (PPR) for every patient seen by a paramedic or emergency medical technician. The PPR contains information including demographics, incident zip code location, chief complaint, patient status, injury event information, restraint use, contributing factors, times and outcomes.

San Diego Association of Governments (SANDAG): SANDAG creates and maintains a tremendous quantity of demographic, economic, land use, transportation and criminal justice information about the San Diego region. Demographic data includes population characteristics like age, education, and employment. SANDAG develops annual demographic estimates and long range forecasts in addition to maintaining census data files. Data is available by County, SRA, zip code, and census tract.

Sexual Assault Response Team (SART): SART data is collected for every sexual assault victim who presents to authorities or appropriate facilities. This database does not represent all sexual assaults occurring in San Diego, only those that are reported. Data is collected on the incident, and aggregate information is available at the county level.

STD Morbidity Surveillance Data: Data is available for three STDs: Chlamydia, gonorrhea and syphilis (primary and secondary). Information on age, gender, race/ethnicity are available for all 3 diseases. Data is also available at the zip code level, although this data is incomplete.

Statewide Integrated Traffic Record System (SWITRS): SWITRS is traffic collision data collected by the California Highway Patrol. Detailed information on the circumstances of the crash, drivers, passengers, and other victims are available by incident zip code.

Trauma Registry: EMS receives a Trauma Registry for every trauma patient admitted to any of the designated trauma center hospitals who meets one or more of the following criteria: length of hospitalization of 24 hours or more, death due to traumatic injuries, or transfer to or from another acute care hospital.

Vital Records Data: A death certificate is completed for every person who dies in San Diego County. Vital records data includes information on underlying and contributing causes of death and basic demographic information by zip code.

For more information on this publication, please contact Leslie Upledger Ray at the Community Health Statistics Unit, 6255 Mission Gorge Road, San Diego, CA 92120; (619) 285-6429.

California Health Interview Survey

california health interview survey

Making California's Voices Heard on Health

CHIS 2003 QUESTIONNAIRE TOPICS

HEALTH STATUS	ADULT	ADOLESCENT	CHILD
General health status, height and weight	✓	✓	✓
Emotional health		✓	
Days missed from school due to health problems		✓	✓
HEALTH CONDITIONS	**ADULT**	**ADOLESCENT**	**CHILD**
Asthma	✓	✓	✓
Heart disease, high blood pressure, epilepsy	✓		
Diabetes	✓	✓	
Physical disability/need for special equipment	✓	✓	✓
Elder health (stroke, falls, incontinence)	✓		
Parental concerns with child development, attention deficit disorder (ADD)			✓
HEALTH BEHAVIORS	**ADULT**	**ADOLESCENT**	**CHILD**
Dietary intake		✓	✓
Physical activity and exercise		✓	✓
Walking for transportation and leisure	✓		
Flu and pneumonia immunization	✓		
Alcohol and tobacco use	✓	✓	
Drug use		✓	
Sexual behavior, STD testing, birth control practices	✓	✓	
WOMEN'S HEALTH	**ADULT**	**ADOLESCENT**	**CHILD**
Pap test screening, mammography screening, self-breast exam	✓		
Emergency contraception, pregnancy status	✓	✓	
Menopause, hormone replacement therapy (HRT)	✓		
CANCER HISTORY AND PREVENTION	**ADULT**	**ADOLESCENT**	**CHILD**
Cancer history of respondent	✓		
Colon cancer screening, prostate cancer (PSA) test	✓		
DENTAL HEALTH	**ADULT**	**ADOLESCENT**	**CHILD**
Last dental visit, could not afford care, missed school/work days	✓	✓	✓
Dental insurance coverage	✓	✓	✓
INJURY/VIOLENCE	**ADULT**	**ADOLESCENT**	**CHILD**
Serious injuries (frequency, cause)		✓	✓
Injury prevention behaviors (bike helmets, seatbelts)		✓	✓
Infant-toddler home safety			✓
Interpersonal violence		✓	
ACCESS TO AND USE OF HEALTH CARE	**ADULT**	**ADOLESCENT**	**CHILD**
Usual source of care, visits to medical doctor	✓	✓	✓
Emergency room visits	✓	✓	✓
Delays in getting care (prescriptions, tests, treatment)	✓	✓	✓
Health care discrimination due to race or ethnic group	✓		
Communication problems with doctor	✓	✓	✓
Ability and parental knowledge of teen contacting a doctor		✓	
Child immunization reminders			✓

continued

California Health Interview Survey
UCLA Center for Health Policy Research
10911 Weyburn Avenue
Suite 300
Los Angeles,
California 90024

Tel 310-794-0925
Toll Free 1-866-275-2447
Fax 310-794-2686
chis@ucla.edu

california health interview survey

CHIS 2003 QUESTIONNAIRE TOPICS

HEALTH INSURANCE	ADULT	ADOLESCENT	CHILD
Current insurance coverage, spouse's coverage, who pays for it	✓	✓	✓
Health plan enrollment, characteristics and assessment of plan	✓	✓	✓
Whether employer offers coverage, respondent/spouse eligibility	✓		
Coverage over past 12 months	✓	✓	✓
Reasons for lack of insurance	✓	✓	✓
EMPLOYMENT	**ADULT**	**ADOLESCENT**	**CHILD**
Employment status, spouse's employment status	✓		
Work in last week, industry and occupation	✓		
Hours worked at all jobs	✓	✓	
INCOME	**ADULT**	**ADOLESCENT**	**CHILD**
Respondent and spouse's earnings last month before taxes	✓		
Household income (annual before taxes)	✓		
Number of persons supported by household income	✓		
Assets	✓		
PUBLIC PROGRAM ELIGIBILITY	**ADULT**	**ADOLESCENT**	**CHILD**
Household poverty level (100%, 130%, 200%, 300% FPL)	✓		
Program participation (TANF, CalWorks, Public Housing, Food Stamps, SSI, SSDI, WIC)	✓	✓	✓
Assets, alimony/child support/social security/pension	✓		
Reason for Medi-Cal non-participation among potential eligibles	✓	✓	✓
FOOD INSECURITY/HUNGER	**ADULT**	**ADOLESCENT**	**CHILD**
Availability of food in household over past 12 months	✓		
PARENTAL INVOLVEMENT	**ADULT**	**ADOLESCENT**	**CHILD**
Parental presence after school, parental knowledge of whereabouts and activities		✓	
Child's activities with family			✓
NEIGHBORHOOD AND HOUSING	**ADULT**	**ADOLESCENT**	**CHILD**
Neighborhood cohesion	✓		
Neighborhood safety	✓	✓	
Neighborhood characteristics for children			✓
Length of time at current address/neighborhood, type of housing	✓		
Home ownership, number of rooms, amount of mortgage/rent	✓		
CHILD CARE	**ADULT**	**ADOLESCENT**	**CHILD**
Current child care arrangements			✓
Child care over past 12 months			✓
Reason for lack of childcare			✓
RESPONDENT CHARACTERISTICS	**ADULT**	**ADOLESCENT**	**CHILD**
Age, gender, height, weight, education	✓	✓	✓
Race and ethnicity	✓	✓	✓
Marital status	✓		
Sexual orientation	✓		
Citizenship, immigration status, country of birth, English language proficiency	✓	✓	✓

Making California's Voices Heard on Health

California Health Interview Survey
UCLA Center for Health Policy Research
10911 Weyburn Avenue
Suite 300
Los Angeles,
California 90024

Tel 310-794-0925
Toll Free 1-866-275-2447
Fax 310-794-2686
chis@ucla.edu

www.chis.ucla.edu

CHIS 2003 Survey provides information on San Diego County. No regional level information is available for this survey year.

8/29/2003

California Health Interview Survey

california health interview survey

CHIS 2005 Questionnaire Topics

HEALTH STATUS	ADULT	TEEN	CHILD
General health status, height and weight	✓	✓	✓
Emotional health status		✓	
Days missed from work or school due to health problems	✓	✓	✓
HEALTH CONDITIONS	**ADULT**	**TEEN**	**CHILD**
Asthma	✓	✓	✓
Heart disease, high blood pressure, epilepsy, high cholesterol	✓		
Diabetes	✓	✓	
Physical disability	✓		
Stroke, arthritis	✓		
Parental concerns with child development, attention deficit disorder (ADD)			✓
HEALTH BEHAVIORS	**ADULT**	**TEEN**	**CHILD**
Dietary intake	✓	✓	✓
Physical activity and exercise	✓	✓	✓
Walking for transportation and leisure	✓		
Sedentary Time		✓	✓
Body Image		✓	
Flu and pneumonia immunization	✓		
Alcohol and tobacco use	✓	✓	
Drug use		✓	
Sexual behavior, HIV/STD testing, birth control practices	✓	✓	
WOMEN'S HEALTH	**ADULT**	**TEEN**	**CHILD**
Pap test screening, mammography screening	✓		
Emergency contraception		✓	
Pregnancy status	✓	✓	
Menopause, hormone replacement therapy (HRT)	✓		
CANCER HISTORY AND PREVENTION	**ADULT**	**TEEN**	**CHILD**
Cancer history of respondent and family history	✓		
Colon cancer screening, prostate cancer (PSA) test	✓		
DENTAL HEALTH	**ADULT**	**TEEN**	**CHILD**
Last dental visit			✓
Dental insurance coverage		✓	✓
INJURY	**ADULT**	**TEEN**	**CHILD**
Serious injuries (frequency, cause)		✓	
Injury prevention behaviors (bike helmets, seatbelts)		✓	
ACCESS TO AND USE OF HEALTH CARE	**ADULT**	**TEEN**	**CHILD**
Usual source of care, visits to medical doctor	✓	✓	✓
Emergency room visits	✓	✓	✓
Delays in getting care (prescription, tests, treatment)		✓	✓
Racial/ethnic discrimination in health care, MD discussed diet and exercise	✓		
Communication problems with a doctor	✓	✓	✓
Ability and parental knowledge of teen contacting a doctor		✓	

CHIS 2005 Survey provides information on San Diego County. Regional level information may be collected for this survey year.

continued…

Making California's Voices Heard on Health

California Health Interview Survey
UCLA Center for Health Policy Research
10911 Weyburn Avenue
Suite 300
Los Angeles,
California 90024

Tel 310-794-0925
Toll Free 1-866-275-2447
Fax 310-794-2686
chis@ucla.edu

CHIS 2005 QUESTIONNAIRE TOPICS

HEALTH INSURANCE	ADULT	TEEN	CHILD
Current insurance coverage, spouse's coverage, who pays for coverage	✓	✓	✓
Health plan enrollment, characteristics and assessment of plan	✓	✓	✓
Whether employer offers coverage, respondent/spouse eligibility	✓		
Coverage over past 12 months	✓	✓	✓
Reasons for lack of insurance	✓	✓	✓
EMPLOYMENT	**ADULT**	**TEEN**	**CHILD**
Employment status, spouse's employment status	✓		
Work in last week, industry and occupation	✓		
Hours worked at all jobs	✓	✓	
INCOME	**ADULT**	**TEEN**	**CHILD**
Respondent's and spouse's earnings last month before taxes	✓		
Household income (annual before taxes)	✓		
Number of persons supported by household income, assets	✓		
PUBLIC PROGRAM ELIGIBILITY	**ADULT**	**TEEN**	**CHILD**
Household poverty level (100%, 130%, 200%, 300% FPL)	✓		
Program participation (TANF, CalWorks, Public Housing, Food Stamps, SSI, SDSI, WIC)	✓	✓	✓
Assets, alimony/child support/social security/pension	✓		
Reason for Medi-Cal non-participation among potential eligibles	✓	✓	✓
FOOD INSECURITY/HUNGER	**ADULT**	**TEEN**	**CHILD**
Availability of food in household over past 12 months	✓		
PARENTAL INVOLVEMENT/ADULT SUPERVISION	**ADULT**	**TEEN**	**CHILD**
Parental presence after school, parental knowledge of teen's activities		✓	
Child's activities with family			✓
NEIGHBORHOOD AND HOUSING	**ADULT**	**TEEN**	**CHILD**
Neighborhood safety	✓	✓	
Home ownership, length of time at current address	✓		
FOOD ENVIRONMENT	**ADULT**	**TEEN**	**CHILD**
Quality of food stores in area, where does teen/child eat lunch and breakfast		✓	✓
School has soda vending machines		✓	
MENTAL HEALTH	**ADULT**	**TEEN**	**CHILD**
Mental health status	✓		✓
Perceived need, use of mental health services	✓		✓
Emotional functioning		✓	
CHILD CARE	**ADULT**	**TEEN**	**CHILD**
Current child care arrangements			✓
Paid child care	✓		
First 5 California: receipt of parent kit and attitudes towards preschool			✓
RESPONDENT CHARACTERISTICS	**ADULT**	**TEEN**	**CHILD**
Age, gender, height, weight, education	✓	✓	✓
Race and ethnicity	✓	✓	✓
Marital status	✓		
Sexual orientation	✓	✓	
Citizenship, immigration status, country of birth, length of time in U.S., languages spoken at home, English language proficiency	✓	✓	✓

9/20/2005

CHIS

california health interview survey

Making California's Voices Heard on Health

California Health Interview Survey
UCLA Center for Health Policy Research
10911 Weyburn Avenue
Suite 300
Los Angeles,
California 90024

Tel 310-794-0925
Toll Free 1-866-275-2447
Fax 310-794-2686
chis@ucla.edu

GLOSSARY OF INDICATOR TERMS

GLOSSARY OF TERMS BY TABLE

The following terms are defined by SANDAG.

Demographic Profile

Total Population: Total number of persons (residents) in an area.

Age Distribution: Total number of persons (residents) in an area by age group.

Median Age: Divides the age distribution into two equal parts; half of all persons are older than the median and half are younger.

Gender Distribution: Total number of persons (residents) in an area by gender.

Race/Ethnicity: Self-identification by people according to the race(s) and ethnicity with which they most closely identify. "Other" includes American Indian or Alaska Native, Hawaiian or Pacific Islander, those who identified two or more races, and other.

Education

Completed Education: The highest level of education completed in terms of the highest degree or the highest level of schooling completed.

Household Income

Household: A person or group of people living in a housing unit that serves as a primary place of residence.

Household Income: Total pre-tax annual income of all members of a household.

Income: Sum of wages, salary, commissions, bonuses, tips, self-employment income, interest, dividends, net rental income, royalty income, income from estates and trusts, Social Security or Railroad Retirement income, Supplemental Security Income (SSI), any public assistance or welfare payments from the state or local welfare office, retirement, survivor, or disability pensions, and any other sources of income received regularly.

Median Household Income: Divides the household income distribution into two equal parts; half of all households have incomes above the median and half have incomes below the median.

Persons per Household: The average number of persons living in a housing unit, calculated by dividing the household population by the number of occupied housing units.

Income per Person in HH: The average income per person living in a housing unit, calculated by diving the Median Household Income by the Persons per Household.

Household Income (continued)

Change from County: The percentage above or below the County of San Diego average of $18,707 per person (2004 estimate).

Housing

Owner Occupied: Housing units that are occupied as a primary residence by the owner of the unit.

Renter Occupied: Housing units that are occupied as a primary residence by an individual other than the owner of the unit.

Residential Density: The total number of housing units per developed residential acre.

Industry

Industry of Civilian Employees: The kind of business conducted by a person's employing organization.

Professional, Scientific, Management, Admin: Category of industry that includes Professional, Scientific, Management, and Administrative.

Entertainment and Hospitality Industry: Category of industry that includes Arts, Entertainment, Recreation, Accommodations and Food Services.

Language

Primary Language Spoken at Home: The language currently used at home, either "English only" or a non-English language that is used in addition to English (bilingual) or in place of English.

Occupation

Employed Civilian Occupation Category (16+ Years): Category of occupation for those who are employed in the civilian work force. Does not include Armed Forces or unemployed. This category refers to the type of work one does on the job, not the industry by which they are employed.

Construction, Extraction, and Maintenance: Category of occupation including construction, extraction (such as mining) and maintenance or repair jobs.

Farming, Fishing, and Forestry: Category of occupation including farming, fishing and forestry jobs.

Labor Force 16+ Years: Includes all residents 16 years old and over who are currently in the civilian labor force, plus members of the U.S. Armed Forces and those who are unemployed. This includes those who are either "at work" or "with a job but not at work".

Occupation (continued)

Management, Professional, and Related: Category of occupation including management (including farm managers), business and financial, computer and mathematical architecture and engineering, science (life, physical, and social), community and social service, legal, education and training and library, arts, design, entertainments, sports, and media, healthcare practitioners.

Production, Transportation and Material: Category of occupation including production, transportation and material moving jobs.

Sales and Office: Category of occupation including sales and office jobs.

Service: Category of occupation including healthcare support, protective service, food preparation and serving, building and grounds cleaning and maintenance, personal care and service.

Unemployed: Civilians 16 years old and over who are neither "at work" nor "with a job but not at work" during the reference period, and were actively looking for work during the last four weeks and were available to accept a job.

Personal Vehicles

Vehicle Availability: Passenger cars, vans, and pickup or panel trucks of 1-ton capacity or less kept at home and available for use by household members. Excludes vehicles kept at home but used only for business purposes.

Poverty

Income Percent of Poverty Level: The percentage of the poverty threshold that the family's household income is at.

Family: Householder and one or more other people living in the same household who are related to the householder by birth, marriage, or adoption.

Population: Families or individuals whose total income falls below the poverty threshold set by the Census Bureau, according to family size and composition.

Poverty Level: Minimum annual income below which is considered poverty. Poverty level information for 2005 by family size can be found by clicking here.

School Enrollment

Percent Enrolled: The percentage of children ages 4 to 18 years who were enrolled in grades K –12. Found by dividing the number of enrolled students (K-12) by the total population ages 4 to 18 years.

School Enrollment (continued)

Percent Public: The percentage of all students enrolled in grades K – 12 who attend a private school. A private school is one that is supported and controlled primarily by religious organizations or other private groups.

Percent Private: The percentage of all students enrolled in grades K – 12 who attend a public school. A public school is one that is supported and controlled primarily by a federal, state, or local government (including tribal schools).

Single Parent Homes

Single Parent Household: The percentage of all families with "own children" under age 18 living in the household, who are headed by a person, male or female, without a spouse present in the home. "Own children" are never-married children under 18 who are related to the householder by birth, marriage, or adoption

Unemployment

Unemployed: Percentage of civilians 16 years old and over who are neither “at work” nor “with a job but not at work” during the reference period, and were actively looking for work during the last four weeks and were available to accept a job.

REGION PROFILE

HEALTH SERVICE REGIONS

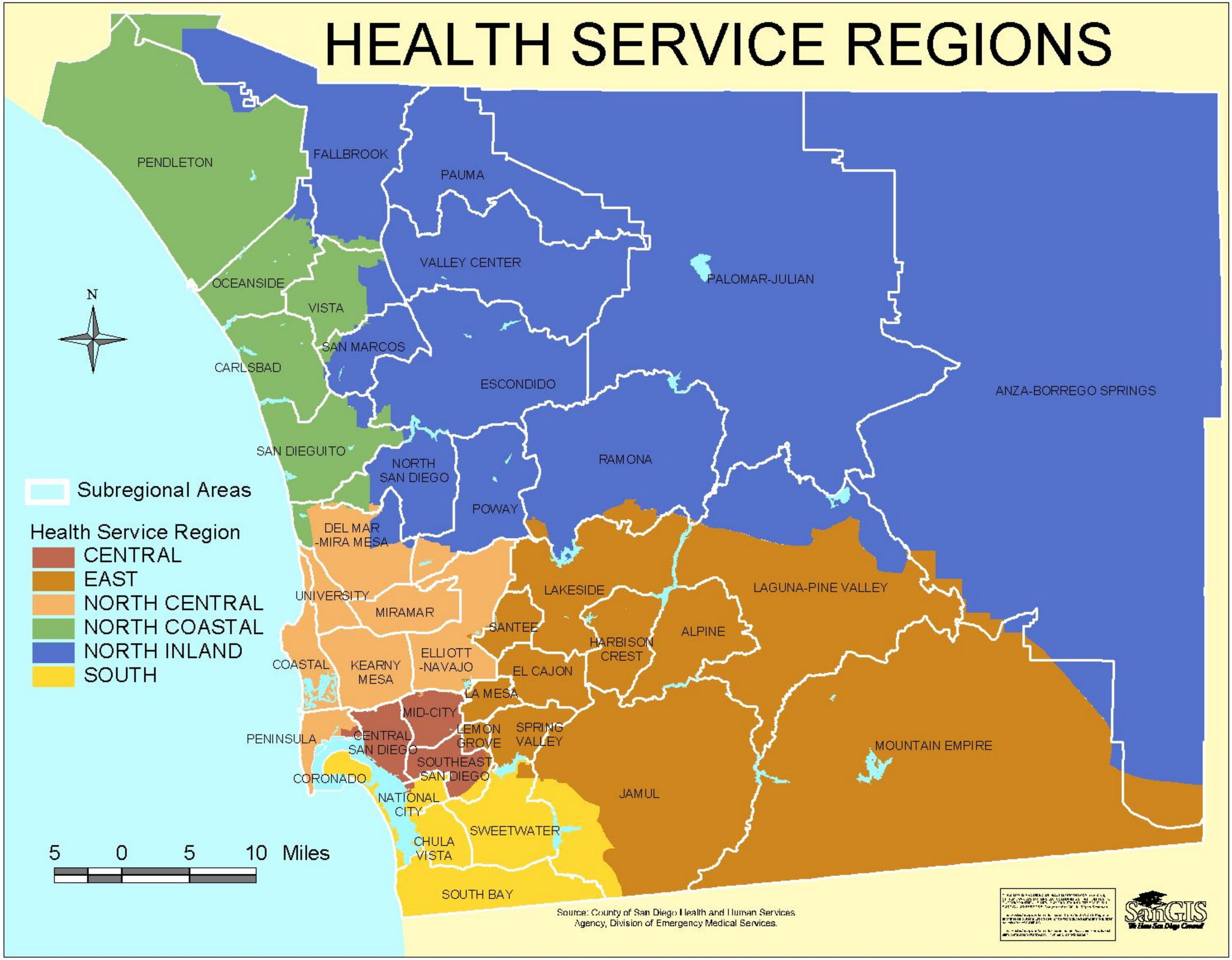

East Region

Asian Population Distribution (2000 Census)

	Number	Percent of *Asian* Population	Percent of *Total* Population
Total Population	**434,044**		
Total Asian Population	14,108	100.0%	3.3%
Asian Indian	511	3.6%	0.1%
Bangladeshi	8	0.1%	0.0%
Cambodian	224	1.6%	0.1%
Chinese; except Taiwanese	1,449	10.3%	0.3%
Filipino	7,158	50.7%	1.6%
Hmong	21	0.1%	0.0%
Indonesian	105	0.7%	0.0%
Japanese	1,586	11.2%	0.4%
Korean	603	4.3%	0.1%
Laotian	163	1.2%	0.0%
Malaysian	16	0.1%	0.0%
Pakistani	48	0.3%	0.0%
Sri Lankan	2	0.0%	0.0%
Taiwanese	81	0.6%	0.0%
Thai	169	1.2%	0.0%
Vietnamese	1,702	12.1%	0.4%
Other Asian	12	0.1%	0.0%
Other Asian; not specified	250	1.8%	0.1%

Trends in Selected Publich Health Indicators
East Region

Disease Related Public Health Indicators

	2000		2001		2002		2003	
	Number	Rate	Number	Rate	Number	Rate	Number	Rate
Female Breast Cancer Deaths	83	35.5	60	25.2	69	28.7	-	-
Cervical Cancer Deaths	5	2.1	8	3.4	2	*	-	-
Lung Cancer Deaths	235	57.3	272	65.4	230	54.3	-	-
Coronary Heart Disease Deaths	840	205.7	883	210.8	853	199.0	-	-
Diabetes-Related Deaths	95	22.9	99	23.7	95	22.4	-	-
Diabetes Hospitalizations	510	118.9	482	110.4	597	134.7	-	-
Overall AIDS Cases	33	7.4	44	9.8	25	5.5	-	-
Incidence of Chlamydia, Ages 15-19	-	-	-	-	456	1,327.8	535	1,557.9
Incidence of Primary & Secondary Syphillis	-	-	-	-	4	*	3	*
New Tuberculosis Cases	16	3.4	19	3.5	22	4.5	19	4.2
	Number	**Percent**	**Number**	**Percent**	**Number**	**Percent**	**Number**	**Percent**
Number of Reported Elevated Blood Lead Levels, Ages 0-6	0	0.0	4	5.8	1	2.5	2	4.0

All rates are per 100,000 population. Breast and cervical cancer deaths are per 100,000 female population.
Percent refers to percentage of all reported cases in San Diego County.

Suicide and Homicide Public Health Indicators

	2000		2001		2002		2003	
	Number	Rate	Number	Rate	Number	Rate	Number	Rate
Suicides, Age 55+	12	13.7	15	16.9	19	20.8	-	-
Suicides, Age 15-24	8	13.1	10	15.9	6	9.4	-	-
Homicides, Ages 15-34	9	7.3	6	4.8	9	7.2	-	-

All rates are per 100,000 population within each age group.

Public Health Indicators Related to Births

	2000		2001		2002		2003	
	Number	Rate	Number	Rate	Number	Rate	Number	Rate
Infant Mortality	45	7.1	41	6.6	44	7.3	-	-
Teen Birth Rate, Ages 15-17	161	16.8	162	16.3	149	14.9	143	14.1
	Number	**Percent**	**Number**	**Percent**	**Number**	**Percent**	**Number**	**Percent**
Number of All Live Births & Percent of County Total	6,300	14.2	6,224	14.2	6,055	13.8	6,397	14.1
Number & Percent of Live Births Where Mother Received Late or No Prenatal Care	149	2.4	150	2.4	155	2.6	168	2.7
Number & Percent of Live Births with Low Birth Weight Under 2500 grams	415	6.6	375	6.0	406	6.7	367	5.7

Infant Mortality Rate: Deaths <1 year per 1,000 live births.
Teen Birth Rate: Births per 1,000 population, Ages 15-17 years

Source: County of San Diego, Health and Human Services Agency, Community Health Statistics Unit, Trends in Selected Public Health Indicators, March 2005

Note: Prehospital data is collected in fiscal years. For each prehospital indicator, 2000 refers to FY1999/2000, and 2001 refers to FY2000/2001.

Trends in Selected Publich Health Indicators
East Region

Injury Related Public Health Indicators

	2000		2001		2002		2003	
	Number	Rate	Number	Rate	Number	Rate	Number	Rate
Unintentional Injury Deaths, Ages 0 - 19	15	15.4	11	11.1	17	16.9	-	-
Nonfatal, Unintentional Injury Hospitalizations	3,342	776.9	3,341	762.1	3,536	796.5	-	-
Nonfatal, Prehospital Patients With Unintentional Injury	5,295	1,187.4	5,628	1,250.1	-	-	-	-
Poisoning Deaths	49	10.9	41	9.0	49	10.7	-	-
Nonfatal, Poison Hospitalizations	412	93.1	464	103.4	470	104.4	-	-
Nonfatal, Prehospital Patients with CC of Overdose/Poisoning	528	118.4	575	127.7	-	-	-	-
Fall-Related Deaths	22	5.4	16	3.8	17	4.0	-	-
Drownings	2	*	5	1.1	1	*	-	-
Nonfatal, Prehospital Patients with Firearm Injury	66	14.8	79	17.5	-	-	-	-
Nonfatal, Prehospital Patients With Pedestrian Injury	124	27.8	171	38.0	-	-	-	-
Nonfatal, Prehospital Patients With CC of Head/Neck Trauma	2,698	605.0	2,965	658.6	-	-	-	-

All rates are per 100,000 population

Motor Vehicle Related Public Health Indicators

	2000		2001		2002		2003	
	Number	Rate	Number	Rate	Number	Rate	Number	Rate
Deaths Due to Motor Vehicle Crashes	34	7.4	45	10.1	46	10.1	-	-
Nonfatal, Prehospital Patients With Motor Vehicle Occupant Injury	2,050	459.7	2,240	497.6	-	-	-	-
Unintentional Motor Vehicle Injuries Due to Driving Under The Influence	369	82.7	473	105.1	377	83.3	-	-
	Number	**Percent**	**Number**	**Percent**	**Number**	**Percent**	**Number**	**Percent**
Motor Vehicle Occupant Crash Victims Using Restraints	2,899	92.2	2,909	92.1	2,996	91.8	-	-
Motor Vehicle Occupant Crash Victims Using Child Restraints, Ages 0-5	33	45.2	23	34.8	43	63.2	-	-
Motorcycle Crash Victims Using a Helmet	110	78.0	183	94.8	161	95.3	-	-

All rates are per 100,000 Population

Percentages refer to percent of all victims who used restraints/helmets.

Source: County of San Diego, Health and Human Services Agency, Community Health Statistics Unit, Trends in Selected Public Health Indicators, March 2005

Note: Prehospital data is collected in fiscal years. For each prehospital indicator, 2000 refers to FY1999/2000, and 2001 refers to FY2000/2001.

Regional Public Health Indicators
Priority Areas
East Region

Indicator	Year	East Region	San Diego County	Percent Difference
Infant Mortality (deaths <1 year per 1,000 live births)	2002	7.3	4.5	62.22
Unintentional Injury Deaths, Ages 0 - 19 (rate per 100,000)	2002	16.9	11.4	48.25
Unintentional Motor Vehicle Injuries Due to Driving Under The Influence (rate per 100,000)	2002	83.3	60.7	37.23
Homicides, Ages 15-34 (rate per 100,000)	2002	7.2	5.3	35.85
Nonfatal, Prehospital Patients With Unintentional Injury (rate per 100,000)	2001	1,250.1	931.4	34.22
Nonfatal, Poison Hospitalizations (rate per 100,000)	2002	104.4	77.9	34.02
Suicides, Age 15-24 (rate per 100,000)	2002	9.4	7.5	25.33
Nonfatal, Prehospital Patients with Firearm Injury (rate per 100,000)	2001	17.5	14.0	25.00
Diabetes-Related Deaths (rate per 100,000)	2002	22.4	18.2	23.08
Lung Cancer Deaths (rate per 100,000)	2002	54.3	44.3	22.57
Incidence of Chlamydia, Ages 15-19 (rate per 100,000)	2003	1,557.9	1,272.6	22.42
Coronary Heart Disease Deaths (rate per 100,000)	2002	199.0	162.8	22.24
Diabetes Hospitalizations (rate per 100,000)	2002	134.7	111.8	20.48
Nonfatal, Unintentional Injury Hospitalizations (rate per 100,000)	2002	796.5	666.2	19.56
Suicides, Age 55+ (rate per 100,000)	2002	20.8	17.6	18.18
Nonfatal, Prehospital Patients with CC of Overdose/Poisoning (rate per 100,000)	2001	127.7	112.7	13.31
Percent of Live Births Where Mother Received Late or No Prenatal Care	2003	2.7	2.4	12.50
Nonfatal, Prehospital Patients With Pedestrian Injury (rate per 100,000)	2001	38.0	34.0	11.76
Poisoning Deaths (rate per 100,000)	2002	10.7	9.7	10.31
Nonfatal, Prehospital Patients With Motor Vehicle Occupant Injury (rate per 100,000)	2001	497.6	481.5	3.34
Nonfatal, Prehospital Patients With CC of Head/Neck Trauma (rate per 100,000)	2001	658.6	640.1	2.89
Female Breast Cancer Deaths (rate per 100,000)	2002	28.7	28.2	1.77
*Percent of Motor Vehicle Occupant Crash Victims Using Restraints	2002	91.8	92.9	1.18
*Percent of Motorcycle Crash Victims Using a Helmet	2002	95.3	95.4	0.10

Note: Priority areas are defined as those with rates/percentages that are higher than the overall county rate, based on the most recent year of data available.
**Indicators refering to restraint/helmet use are defined as a priority area if the percentage use of restraints/helmets is less than the overall county percentage.*

Source: County of San Diego, Health and Human Services Agency, Community Health Statistics Unit, Trends in Selected Public Health Indicators, March 2005

EAST REGION

CMS Patient Care Clinic

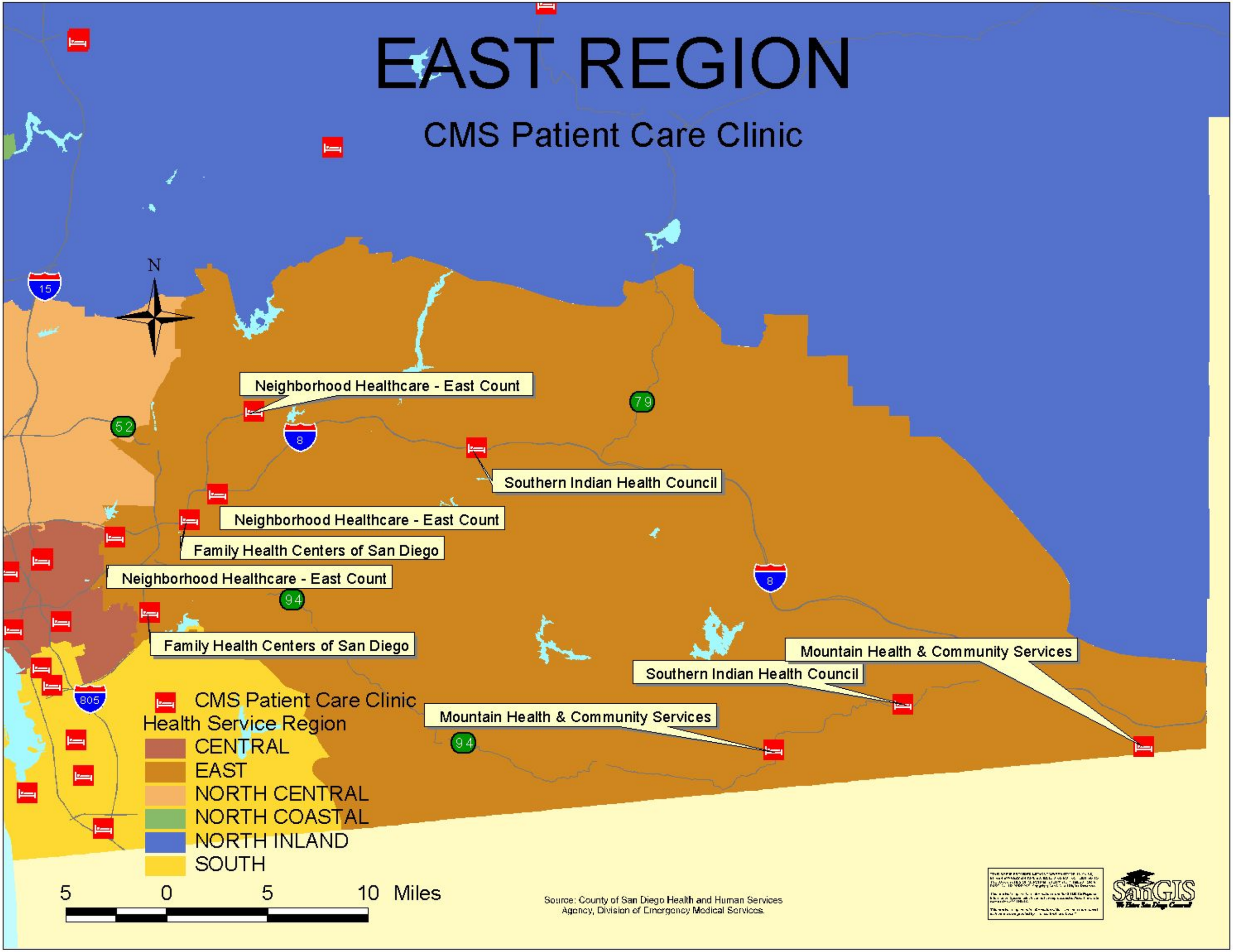

EAST REGION

Trauma Centers and Emergency Department Hospitals

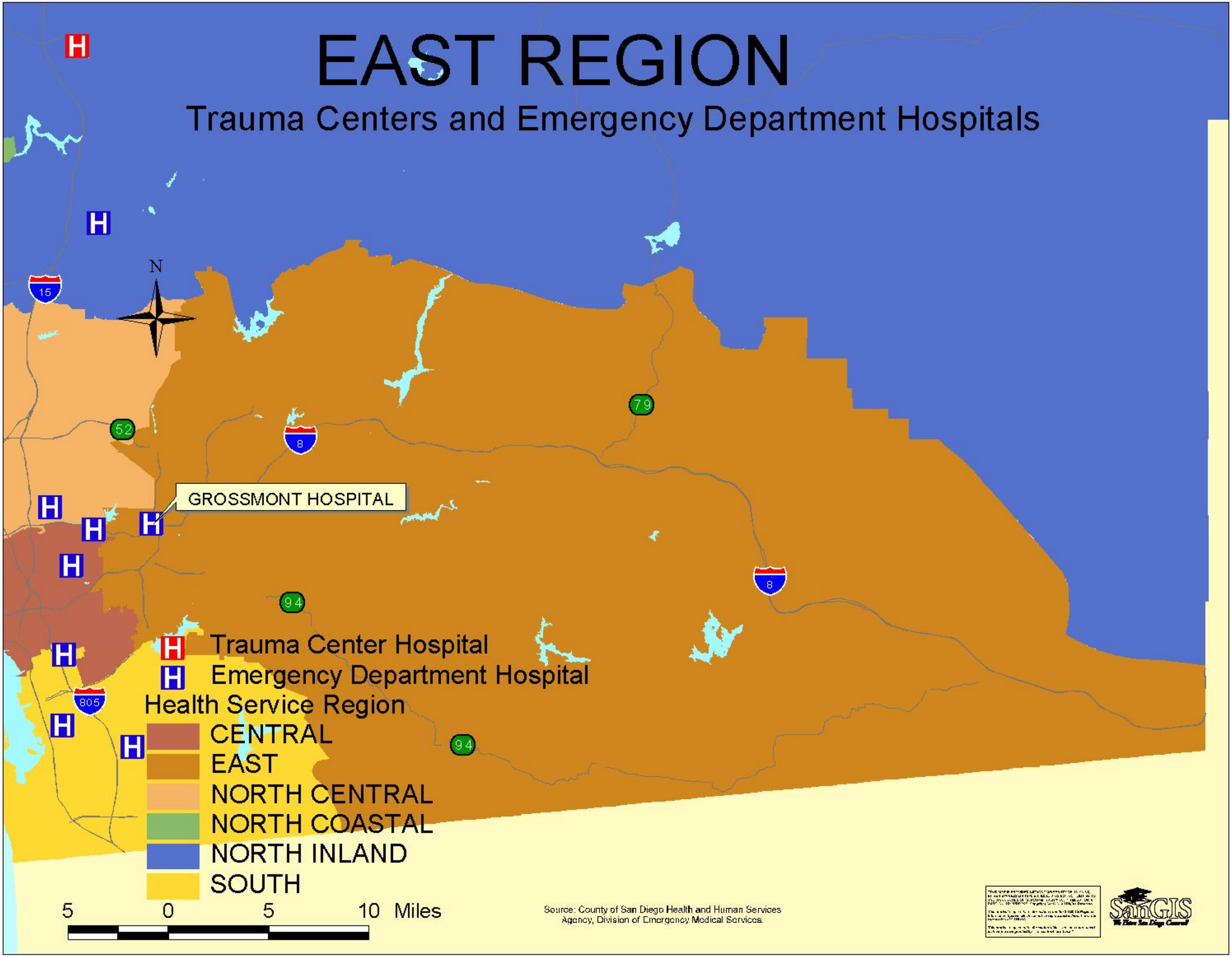

Office of Statewide Health Planning and Development, EMERGENCY DEPARTMENT PROFILE REPORT

Report Period : 01/01/2005 - 03/31/2005
Facility Name : GROSSMONT HOSPITAL
Facility Number : 370714
Data Type : Emergency Department
Submission Date : 05/12/2005
Report Date : 09/01/2005

SEX

Male	**M**	5,888	**43.63 %**
Female	**F**	7,606	**56.36 %**
Unknown	**U**	1	**0.01 %**
Blank/Invalid		0	**0.00 %**
Total		**13,495**	**100.00 %**

ZIP CODE

Valid	12,617	93.49 %
Non CA	238	1.76 %
Unknown	640	4.74 %
Blank/Invalid	0	0.00 %
Total	**13,495**	**100.00 %**

RACE

		American Indian or Alaska Native	Asian	Black or African American	Native Hawaiian or Other Pacific Islander	White	Other Race	Unknown	Blank / Invalid	Total	Percent
ETHNICITY	**Code**	**(R1)**	**(R2)**	**(R3)**	**(R4)**	**(R5)**	**(R9)**	**(99)**			
Hispanic or Latino	**E1**	5	11	22	13	566	780	1,001	0	**2,398**	17.77 %
Non-Hispanic or Non-Latino	**E2**	55	163	1,178	107	8,940	284	10	0	**10,737**	79.56 %
Unknown	**99**	0	0	0	0	7	0	353	0	**360**	2.67 %
Blank/Invalid		0	0	0	0	0	0	0	0	**0**	0.00 %
Total		**60**	**174**	**1,200**	**120**	**9,513**	**1,064**	**1,364**	**0**	**13,495**	**100.00 %**
		0.44 %	1.29 %	8.89 %	0.89 %	70.49 %	7.88 %	10.11 %	**0.00 %**	**100.00 %**	

PRINCIPAL DIAGNOSIS

Valid	13,495	100.00 %
Invalid/Default	0	0.00 %
Blank	0	0.00 %
Total	**13,495**	**100.00 %**

OTHER DIAGNOSIS

Valid	23,005	100.00 %
Invalid/Default	0	0.00 %
Total	**23,005**	**100.00 %**
Avg / Rec		**1.70**

PRINCIPAL PROCEDURE

Valid	13,495	100.00 %
Invalid/Default	0	0.00 %
Blank	0	0.00 %
Total	**13,495**	**100.00 %**

OTHER PROCEDURES

Valid	72,067	100.00 %
Invalid/Default	0	0.00 %
Total	**72,067**	**100.00 %**
Avg/Rec		**5.34**

PRINCIPAL E-CODE

Valid	3,615	26.79 %
Invalid/Default	0	0.00 %
Not Reported	9,880	73.21 %
Total	**13,495**	**100.00 %**

OTHER E-CODES

Valid	3,369	100.00 %
Invalid/Default	0	0.00 %
Total	**3,369**	**100.00 %**
Avg/Rec		**0.25**

SSN

Valid	12,430	92.11 %
Invalid	0	0.00 %
Unknown	1,065	7.89 %
Blank	0	0.00 %
Total	**13,495**	**100.00 %**

** Percents may not add up to 100 due to rounding

Report Period	: 01/01/2005 - 03/31/2005
Facility Name	: GROSSMONT HOSPITAL
Facility Number	: 370714
Data Type	: Emergency Department
Submission Date	: 05/12/2005
Report Status	: 09/01/2005

DISPOSITION OF PATIENT

Description	Code	# of Encounters	Percentage
Discharged to home or self care (routine discharge)	01	12,385	91.77 %
Discharged/transferred to a short term general hospital for inpatient care	02	233	1.73 %
Discharged/transferred to skilled nursing facility (SNF) with Medicare certification	03	81	0.60 %
Discharged/transferred to an intermediate care facility (ICF)	04	10	0.07 %
Discharged/transferred to a non-Medicare PPS childrens hospital or non-Medicare PPS cancer hospital for inpatient care	05	1	0.01 %
Discharged transferred to home under care of organized home health service organization	06	3	0.02 %
Left against medical advice or discontinued care	07	465	3.45 %
Discharged/transferred to home under care of a Home Intravenous (IV) provider	08	0	0.00 %
Expired	20	54	0.40 %
Discharged home with hospice care	43	1	0.01 %
Discharged/transferred to a federal health care facility	50	0	0.00 %
Discharged to a medical facility with hospice care	51	2	0.01 %
Discharged/transferred to a hospital-based Medicare approved swing bed	61	0	0.00 %
Discharged/transferred to an inpatient rehabilitation facility (IRF) including rehabilitation distinct part unit of a hospital	62	2	0.01 %
Discharged/transferred to a Medicare certified long term care hospital (LTCH)	63	0	0.00 %
Discharged/transferred to a nursing facility certified under Medicaid (Medi-Cal), but not certified under Medicare	64	1	0.01 %
Discharged/transferred to a psychiatric hospital or psychiatric distinct part unit of a hospital	65	257	1.90 %
Other	00	0	0.00 %
Invalid/Blank		0	0.00 %
Total		**13,495**	**100.00 %**

EXPECTED SOURCE OF PAYMENT

Description	Code	# of Encounters	Percentage
Self Pay	09	2,186	16.20 %
Other Non-federal programs	11	1,185	8.78 %
Preferred Provider Organizatin (PPO)	12	1,469	10.89 %
Point of Service (POS)	13	0	0.00 %
Exclusive Provider Organization (EPO)	14	91	0.67 %
Health Maintenance Organization (HMO) Medicare Risk	16	793	5.88 %
Automobile Medical	AM	7	0.05 %
Blue Cross/Blue Shield	BL	0	0.00 %
Champus (TRICARE)	CH	229	1.70 %
Commercial Insurance Company	CI	79	0.59 %
Disability	DS	0	0.00 %
Health Maintenance Organization	HM	2,674	19.81 %
Medicare Part A	MA	1,474	10.92 %
Medicare Part B	MB	58	0.43 %
Medicaid (Medi-Cal)	MC	2,985	22.12 %
Other Federal program	OF	2	0.01 %
Title V	TV	0	0.00 %
Veterans Affairs Plan	VA	29	0.21 %
Workers' Compensation Health Claim	WC	234	1.73 %
Other	00	0	0.00 %
Invalid/Blank		0	0.00 %
Total		**13,495**	**100.00 %**

** Percents may not add up to 100 due to rounding

EAST REGION

Medical Hospitals

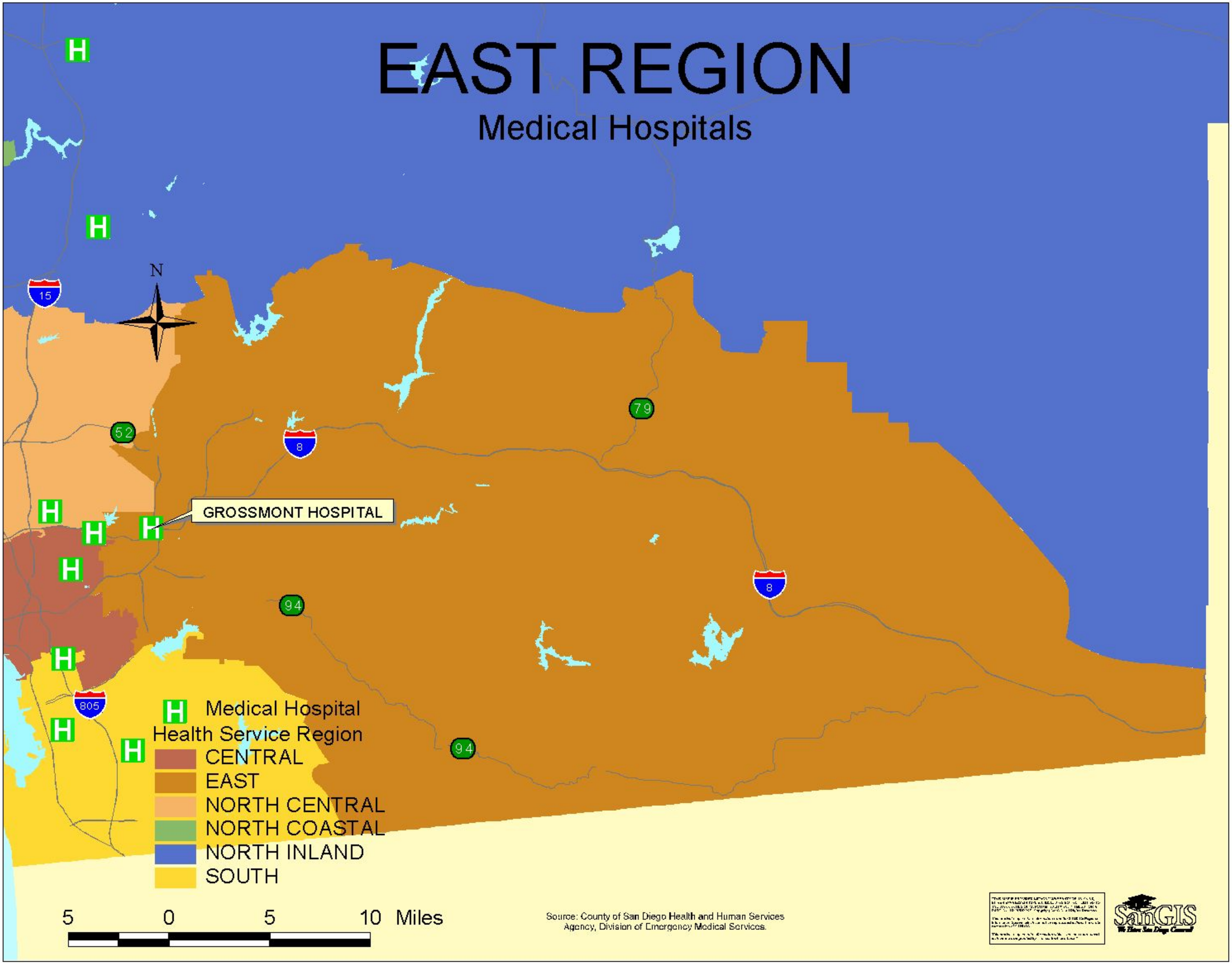

Source: County of San Diego Health and Human Services Agency, Division of Emergency Medical Services.

OFFICE OF STATEWIDE HEALTH PLANNING AND DEVELOPMENT
PATIENT DISCHARGE DATA
HOSPITAL INPATIENT PROFILE

Date : 10/14/2005

Report Period : 01/01/2005 - 06/30/2005
Facility Name : Grossmont Hospital
Facility Number : 370714

TYPE OF CARE

	Code		%
Acute	1	12,852	90.4
SN/IC	3	480	3.4
Psychiatric	4	666	4.7
Chem Dep	5	0	0.0
Physical Rehab	6	216	1.5
Blank/Invalid	0	0	0.0
Total		**14,214**	100

SEX

	Code		%
Male	1	5,623	39.6
Female	2	8,591	60.4
Other	3	0	0.0
Unknown	4	0	0.0
Blank/Invalid	0	0	0.0
Total		**14,214**	100

ADMIT TYPE

	Code		%
Scheduled	1	2,834	19.9
Unscheduled	2	9,681	68.1
Infant < 24 hrs old	3	1,699	12.0
Unknown	4	0	0.0
Blank/Invalid	0	0	0.0
Total		**14,214**	100

ZIP CODE

		%
Valid/Partial	13,657	96.1
Non CA Zip	163	1.2
Foreign (Y)	9	0.1
Homeless (Z)	81	0.6
Unknown (X)	301	2.1
Blank/Invalid	3	0.0
Total	**14,214**	100

RACE

ETHNICITY	Code	White (1)	Black (2)	Nat Am/ Eskimo (3)	Asian/ Pac Is (4)	Other (5)	Unknown (6)	Blank	Total	%
Hispanic	1	1,556	20	11	29	954	204	0	2,774	19.5
Non-Hispanic	2	9,773	709	75	434	238	9	0	11,238	79.1
Unknown	3	0	0	0	0	0	202	0	202	1.4
Invalid/defaulted		0	0	0	0	0	0	0	0	0.0
Total		**11,329**	**729**	**86**	**463**	**1,192**	**415**	**0**	**14,214**	100
	%	79.7	5.1	0.6	3.3	8.4	2.9	0.0	100	

SOURCE OF ADMISSION

		LICENSURE OF SITE				ROUTE				
SITE	**Code**	**This Hosp**	**Another Hosp**	**Not a Hosp**	**Invalid**	**Your ER**	**Not Your ER**	**Blank/0**	**Total**	**%**
Home	1	0	0	10,727	0	7,043	3,684	0	10,727	75.5
Res Care Fac	2	0	0	301	0	281	20	0	301	2.1
Ambul Surgery	3	24	0	0	0	0	24	0	24	0.2
SNF/ICF	4	35	0	570	0	554	51	0	605	4.3
Acute Inpt	5	716	76	0	0	1	791	0	792	5.6
Other Inpt	6	35	10	1	0	4	42	0	46	0.3
Newborn	7	1,695	0	0	0	0	1,695	0	1,695	11.9
Prison/Jail	8	0	0	7	0	7	0	0	7	0.0
Other	9	1	1	15	0	0	17	0	17	0.1
Invalid/defaulted	0	0	0	0	0	0	0	0	0	0.0
Total		**2,506**	**87**	**11,621**	**0**	**7,890**	**6,324**	**0**	**14,214**	100

*Percents may not add to 100 due to rounding.

OFFICE OF STATEWIDE HEALTH PLANNING AND DEVELOPMENT
PATIENT DISCHARGE DATA
HOSPITAL INPATIENT PROFILE

Date : 10/14/2005

Report Period : 01/01/2005 - 06/30/2005
Facility Name : Grossmont Hospital
Facility Number : 370714

PATIENT DISPOSITION

	Code		%
Routine	**01**	9,859	69.4
Within Hospita			
Acute Inpt	**02**	58	0.4
Other Inpt	**03**	278	2.0
SNF/ICF Inpt	**04**	453	3.2
To Another Hospit			
Acute Inpt	**05**	218	1.5
Other Inpt	**06**	62	0.4

	Code		%
SN/IC	07	1,100	7.7
Residential Care Facility	08	211	1.5
Prison/Jail	09	14	0.1
Against Medical Advice	10	178	1.3
Died	11	425	3.0
Home Health Service	12	1,330	9.4
Other	13	28	0.2
Blank/Invalid	00	0	0.0
Total		**14,214**	100

EXPECTED SOURCE OF PAYMENT

		TYPE OF COVERAGE				PLAN NUMBER			
PAYER	**Code**	**Knox Keene**	**Managed Care**	**Traditional**	**Zero or Invalid**	**Valid**	**Invalid**	**Total**	**%**
Medicare	01	2,090	0	3,626	0	2,090	0	5,716	40.2
Medi - Cal	02	1,031	0	2,360	0	1,031	0	3,391	23.9
Priv Cov	03	2,211	1,540	74	0	2,211	0	3,825	26.9
Wrks Comp	04	0	22	28	0	0	0	50	0.4
Co Indigent	05	0	0	513	0	0	0	513	3.6
Other Govt	06	0	0	114	0	0	0	114	0.8
Other Indigent	07	0	0	0	0	0	0	0	0.0
Self Pay	08	0	0	0	605	0	0	605	4.3
Other Pay	09	0	0	0	0	0	0	0	0.0
Invalid/defaulted	00	0	0	0	0	0	0	0	0.0
Total		**5,332**	**1,562**	**6,715**	**605**	**5,332**	**0**	**14,214**	100
	%	37.5	11.0	47.2	4.3	37.5	0.0	100	

PRINCIPAL DIAGNOSIS

Valid	14,214
Invalid/defaulted (799.9)	0
Total	**14,214**

PRINCIPAL DIAGNOSIS PRESENT AT ADMISSION

Yes	14,008
No	204
Uncertain	2
Total	**14,214**

OTHER DIAGNOSIS

Valid	78,041
Invalid/defaulted	0
Total	**78,041**
Avg/Rec	5.49

OTHER DIAGNOSIS PRESENT AT ADMISSION

Yes	74,524
No	3,429
Uncertain	87
Invalid/defaulted	1
Total	**78,041**

PRINCIPAL PROCEDURE

Valid	7,171
Invalid/defaulted	0
Total	**7,171**

PRINCIPAL PROCEDURE DATES

Valid	7,171
Invalid/defaulted	0
Total	**7,171**

*Percents may not add to 100 due to rounding.

OFFICE OF STATEWIDE HEALTH PLANNING AND DEVELOPMENT
PATIENT DISCHARGE DATA
HOSPITAL INPATIENT PROFILE

Date : 10/14/2005

Report Period : 01/01/2005 - 06/30/2005
Facility Name : Grossmont Hospital
Facility Number : 370714

OTHER PROCEDURES

Valid	10,453
Invalid/defaulted	0
Total	10,453
Avg/Rec	0.74

OTHER PROCEDURE DATES

Valid	10,453
Invalid/defaulted	0
Total	**10,453**

PRINCIPAL E-CODE

Valid	1,681
Invalid/defaulted	0
Total	**1,681**

OTHER E-CODES

Valid	1,944
Invalid/defaulted	0
Total	**1,944**

PREHOSPITAL CARE AND RESUSCITATION

Yes	728
No	13,486
Defaulted (blank)	0
Total	**14,214**

SSN		**%**
Valid	12,097	85.1
Invalid	0	0.0
Unknown	2,101	14.8
Blank	16	0.1
Total	**14,214**	100

Unknown SSN excl Newborns 465

DATA EXCEPTIONS

*Data Exceptions may cause this facility's data for these data elements to be skewed.

None.

TOTAL CHARGES

Records with Valid Charges	14,214
Records with Blank/Invalid Charges	0
Total Records	14,214
Total Charges	490,422,095
Discharge Days	63,406
Adjusted Total Charges	490,422,095
ALOS	4.46
Adjusted Charges/Day	7,735

EXCLUDING NEWBORNS

Discharges	12,515
Discharge Days	59,335
ALOS	4.74
Adjusted Charges/Day	8,120

*Percents may not add to 100 due to rounding.

SUBREGIONAL AREA PROFILES

Zip Codes Representing East Region

SRA	Zip Codes
Jamul	91914 91917 91935 91978
Spring Valley	91977
Lemon Grove	91945
La Mesa	91941 91942
El Cajon	92019 92020
Santee	92071
Lakeside	92040
Harbison Crest	92021
Alpine	91901
Laguna-Pine Valley	91916 91931 91948
Mountain Empire	91905 91906 91934 91962 91963 91980

Source: County of San Diego, Health and Human Services Agency, Division of Emergency Medical Services, 9/2005

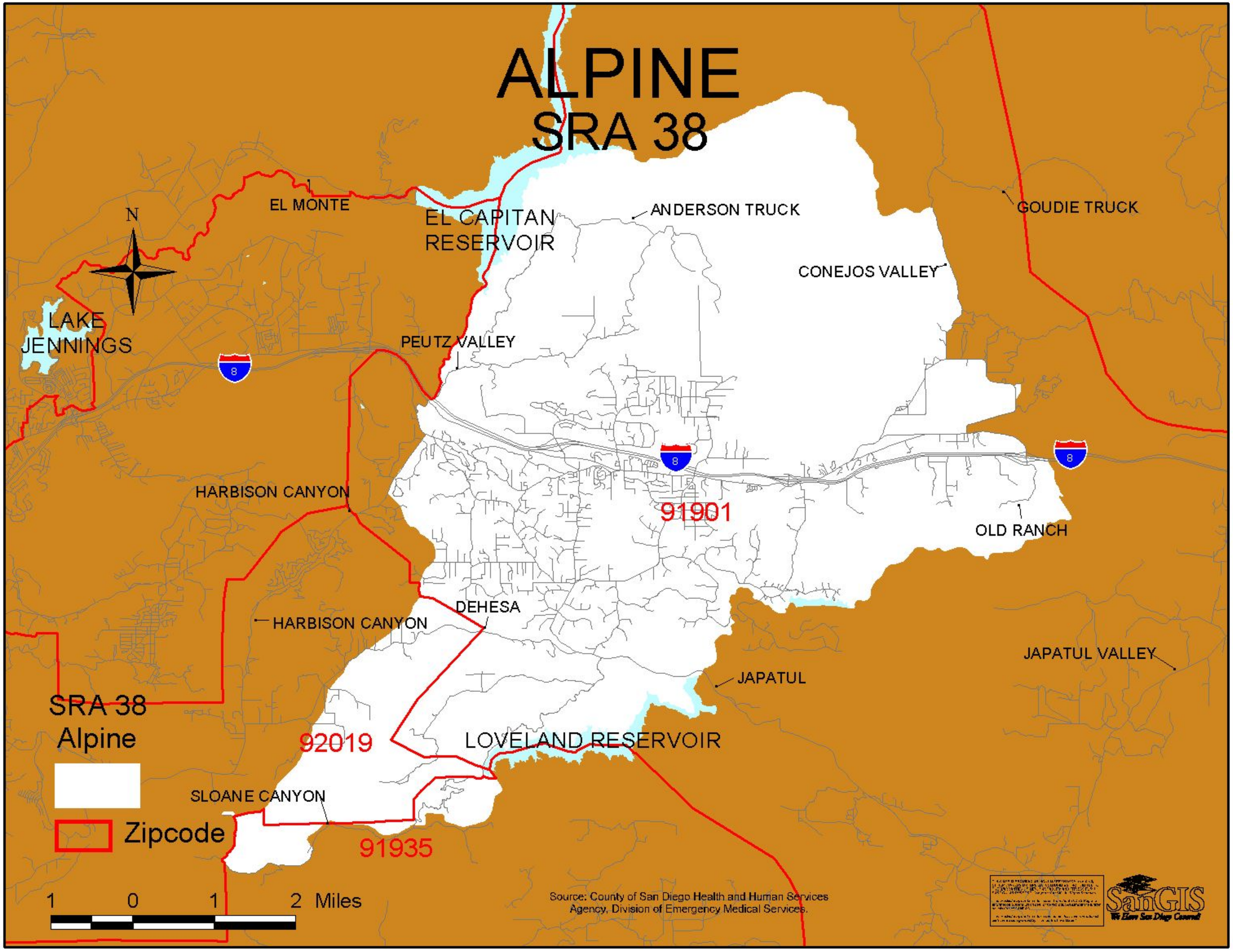
ALPINE
SRA 38
N
EL MONTE
EL CAPITAN RESERVOIR
ANDERSON TRUCK
GOUDIE TRUCK
CONEJOS VALLEY
LAKE JENNINGS
PEUTZ VALLEY
8
8
8
91901
HARBISON CANYON
OLD RANCH
DEHESA
HARBISON CANYON
JAPATUL VALLEY
JAPATUL
SRA 38
Alpine
92019
LOVELAND RESERVOIR
SLOANE CANYON
Zipcode
91935
1 0 1 2 Miles
Source: County of San Diego Health and Human Services Agency, Division of Emergency Medical Services.
SanGIS
We Know San Diego County!

Alpine SRA

Demographic Profile (2005 Estimates)

	Number	Percent
Total Population	15,001	100.00%
Age Distribution		
0 to 4 Years	821	5.47%
5 to 14 Years	2,106	14.04%
15 to 24 Years	2,102	14.01%
25 to 44 Years	3,591	23.94%
45 to 64 Years	4,435	29.56%
65+ Years	1,946	12.97%
Gender Distribution		
Male	7,459	49.72%
Female	7,542	50.28%
Race/Ethnicity		
White	11,897	79.31%
Hispanic	1,951	13.01%
Black	265	1.77%
Asian	294	1.96%
Other	594	3.96%

Household (HH) Income (2005 Estimates)

	Number	Percent
Total Households	5,431	100.00%
Household Income		
< $45,000	1,506	27.73%
$45,000 to $75,000	1,299	23.92%
$75,000 to $100,000	974	17.93%
$100,000 to $125,000	581	10.70%
> $125,000	1,071	19.72%
Income per Person in HH		
Median HH Income	$72,915	
Persons Per HH	2.73	
Income per Person in HH	$26,708.79	
Change from County	41.75%	

Unemployment Estimates (2000 Census)

Eligible Labor Force	
16+ Years	7,365
Labor Force	
Percent Unemployed	4.70%

Occupation (2000 Census)

Labor Force (16+ Years)	
Unemployed Civilians	346
Armed Forces	156
Employed Civilians	6,863
Employed Civilian Occupation Category (16+ Yrs)	
Management, Professional, & Related	33.70%
Service	15.90%
Sales and Office	28.50%
Farming, Fishing, & Forestry	0.26%
Construction, Extraction, & Maintenance	15.08%
Production, Transportation, & Material Moving	6.56%

Industry (2000 Census)

Industry of Civilian Employees	
Agriculture, Forestry, Mining	0.39%
Utilities	0.80%
Construction	14.72%
Manufacturing	5.97%
Wholesale Trade	2.26%
Retail Trade	11.07%
Transportation and Warehousing	3.58%
Information and Communications	3.95%
Finance, Insurance, and Real Estate	8.32%
Professional, Scientific, Management, Admin.	9.62%
Educational, Social and Health Services	17.62%
Entertainment and Hospitality related	7.87%
Other Services	5.01%
Public Administration	8.82%

Education (2000 Census)

Total Population	
25+ Years Old	9,492
Completed Education	
< High School Graduate	11.45%
High School Graduate	24.13%
Some College or AA	40.84%
Bachelor Degree	15.91%
Graduate Degree	7.67%

School Enrollment (2000 Census)

Population Eligible for Enrollment	
4 to 18 years	3,165
School Enrollment (K - 12)	
Percent Enrolled	91.25%
Private vs Public School Enrollment	
Percent Public Schools	89.40%
Percent Private Schools	10.60%

Language (2000 Census)

Total Population	
5+ Years Old	13,260
Primary Language Spoken at Home	
English Only	89.98%
Spanish Only	0.79%
Asian/Pacific Island Language Only	0.00%
Other Language Only	0.07%
Bilingual	9.16%

Housing Estimates (2000 Census)

Occupancy	
Owner Occupied	68.96%
Renter Occupied	30.30%
Housing Costs	
Median House Value	$292,369
Median Rent	$717
Residential Density	
Housing Units per Acre	0.9

Personal Vehicles (2000 Census)

Household Vehicle Availability	
No Vehicle	3.16%
1 Vehicle	28.11%
>1 Vehicle	68.73%

Poverty Estimates (2000 Census)

Income Percent of Poverty Level	
<50%	2.27%
50 - 74%	1.85%
75 - 99%	2.49%
100 - 124%	2.24%
125 - 149%	3.71%
150% - 199%	5.55%
200% +	81.90%
Percent Below Poverty Level	
Population	6.66%
Families	5.82%
Families With Children	10.26%

Single Parent Homes (2000 Census)

Total Family Households	
With Children <18 Years	1,989
Families With Children <18 Years	
Percent Single Parent	23.28%

Alpine SRA

Asian Population Distribution (2000 Census)

	Number	Percent of *Asian* Population	Percent of *Total* Population
Total Population	**14,187**		
Total Asian Population	255	100.0%	1.8%
Asian Indian	28	11.0%	0.2%
Bangladeshi	0	0.0%	0.0%
Cambodian	6	2.4%	0.0%
Chinese; except Taiwanese	16	6.3%	0.1%
Filipino	116	45.5%	0.8%
Hmong	0	0.0%	0.0%
Indonesian	0	0.0%	0.0%
Japanese	48	18.8%	0.3%
Korean	11	4.3%	0.1%
Laotian	1	0.4%	0.0%
Malaysian	0	0.0%	0.0%
Pakistani	7	2.7%	0.0%
Sri Lankan	0	0.0%	0.0%
Taiwanese	4	1.6%	0.0%
Thai	11	4.3%	0.1%
Vietnamese	4	1.6%	0.0%
Other Asian	0	0.0%	0.0%
Other Asian; not specified	3	1.2%	0.0%

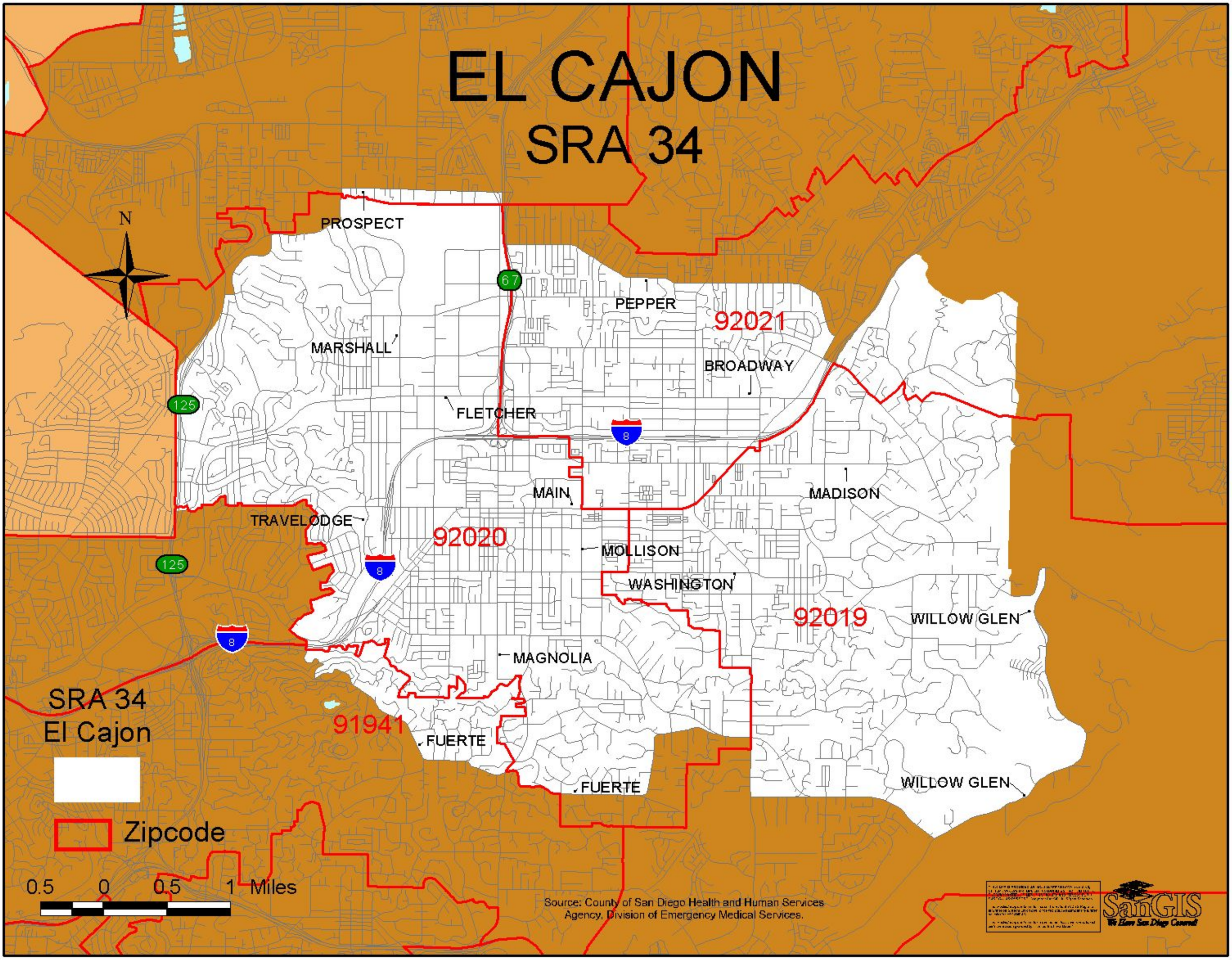
EL CAJON
SRA 34
N
PROSPECT
67
PEPPER
92021
MARSHALL
BROADWAY
125
FLETCHER
8
MAIN
MADISON
TRAVELODGE
92020
MOLLISON
125
8
WASHINGTON
92019
WILLOW GLEN
8
MAGNOLIA
SRA 34
El Cajon
91941
FUERTE
FUERTE
WILLOW GLEN
Zipcode
0.5 0 0.5 1 Miles
Source: County of San Diego Health and Human Services
Agency, Division of Emergency Medical Services.
SanGIS
We Know San Diego County!

El Cajon SRA

Demographic Profile (2005 Estimates)

	Number	Percent
Total Population	122,638	100.00%
Age Distribution		
0 to 4 Years	9,747	7.95%
5 to 14 Years	18,638	15.20%
15 to 24 Years	17,416	14.20%
25 to 44 Years	36,612	29.85%
45 to 64 Years	26,455	21.57%
65+ Years	13,770	11.23%
Gender Distribution		
Male	59,718	48.69%
Female	62,920	51.31%
Race/Ethnicity		
White	78,442	63.96%
Hispanic	28,099	22.91%
Black	5,912	4.82%
Asian	3,357	2.74%
Other	6,828	5.57%

Household (HH) Income (2005 Estimates)

	Number	Percent
Total Households	43,393	100.00%
Household Income		
< $45,000	24,172	55.70%
$45,000 to $75,000	10,385	23.93%
$75,000 to $100,000	3,977	9.17%
$100,000 to $125,000	2,209	5.09%
> $125,000	2,650	6.11%
Income per Person in HH		
Median HH Income	$40,739	
Persons Per HH	2.76	
Income per Person in HH	$14,760.51	
Change from County	-21.66%	

Unemployment Estimates (2000 Census)

Eligible Labor Force	
16+ Years	57,115
Labor Force	
Percent Unemployed	7.02%

Occupation (2000 Census)

Labor Force (16+ Years)	
Unemployed Civilians	4,007
Armed Forces	2,081
Employed Civilians	51,027
Employed Civilian Occupation Category (16+ Yrs)	
Management, Professional, & Related	27.18%
Service	17.08%
Sales and Office	31.64%
Farming, Fishing, & Forestry	0.16%
Construction, Extraction, & Maintenance	12.51%
Production, Transportation, & Material Moving	11.43%

Industry (2000 Census)

Industry of Civilian Employees	
Agriculture, Forestry, Mining	0.23%
Utilities	0.53%
Construction	9.46%
Manufacturing	8.86%
Wholesale Trade	3.05%
Retail Trade	13.92%
Transportation and Warehousing	3.57%
Information and Communications	2.84%
Finance, Insurance, and Real Estate	7.44%
Professional, Scientific, Management, Admin.	10.63%
Educational, Social and Health Services	18.86%
Entertainment and Hospitality related	9.49%
Other Services	6.11%
Public Administration	5.00%

Education (2000 Census)

Total Population	
25+ Years Old	73,457
Completed Education	
< High School Graduate	19.44%
High School Graduate	28.53%
Some College or AA	35.23%
Bachelor Degree	10.85%
Graduate Degree	5.96%

School Enrollment (2000 Census)

Population Eligible for Enrollment	
4 to 18 years	27,094
School Enrollment (K - 12)	
Percent Enrolled	90.22%
Private vs Public School Enrollment	
Percent Public Schools	93.63%
Percent Private Schools	6.37%

Language (2000 Census)

Total Population	
5+ Years Old	109,730
Primary Language Spoken at Home	
English Only	75.63%
Spanish Only	3.62%
Asian/Pacific Island Language Only	0.30%
Other Language Only	1.40%
Bilingual	19.05%

Housing Estimates (2000 Census)

Occupancy	
Owner Occupied	43.46%
Renter Occupied	55.09%
Housing Costs	
Median House Value	$198,757
Median Rent	$635
Residential Density	
Housing Units per Acre	5.2

Personal Vehicles (2000 Census)

Household Vehicle Availability	
No Vehicle	10.64%
1 Vehicle	37.07%
>1 Vehicle	52.29%

Poverty Estimates (2000 Census)

Income Percent of Poverty Level	
<50%	5.78%
50 - 74%	4.05%
75 - 99%	5.29%
100 - 124%	5.77%
125 - 149%	4.76%
150% - 199%	10.40%
200% +	63.94%
Percent Below Poverty Level	
Population	15.29%
Families	11.26%
Families With Children	16.64%

Single Parent Homes (2000 Census)

Total Family Households	
With Children <18 Years	16,916
Families With Children <18 Years	
Percent Single Parent	36.45%

El Cajon SRA

Asian Population Distribution (2000 Census)

	Number	Percent of *Asian* Population	Percent of *Total* Population
Total Population	**14,187**		
Total Asian Population	255	100.0%	1.8%
Asian Indian	28	11.0%	0.2%
Bangladeshi	0	0.0%	0.0%
Cambodian	6	2.4%	0.0%
Chinese; except Taiwanese	16	6.3%	0.1%
Filipino	116	45.5%	0.8%
Hmong	0	0.0%	0.0%
Indonesian	0	0.0%	0.0%
Japanese	48	18.8%	0.3%
Korean	11	4.3%	0.1%
Laotian	1	0.4%	0.0%
Malaysian	0	0.0%	0.0%
Pakistani	7	2.7%	0.0%
Sri Lankan	0	0.0%	0.0%
Taiwanese	4	1.6%	0.0%
Thai	11	4.3%	0.1%
Vietnamese	4	1.6%	0.0%
Other Asian	0	0.0%	0.0%
Other Asian; not specified	3	1.2%	0.0%

HARBISON CREST
SRA 37

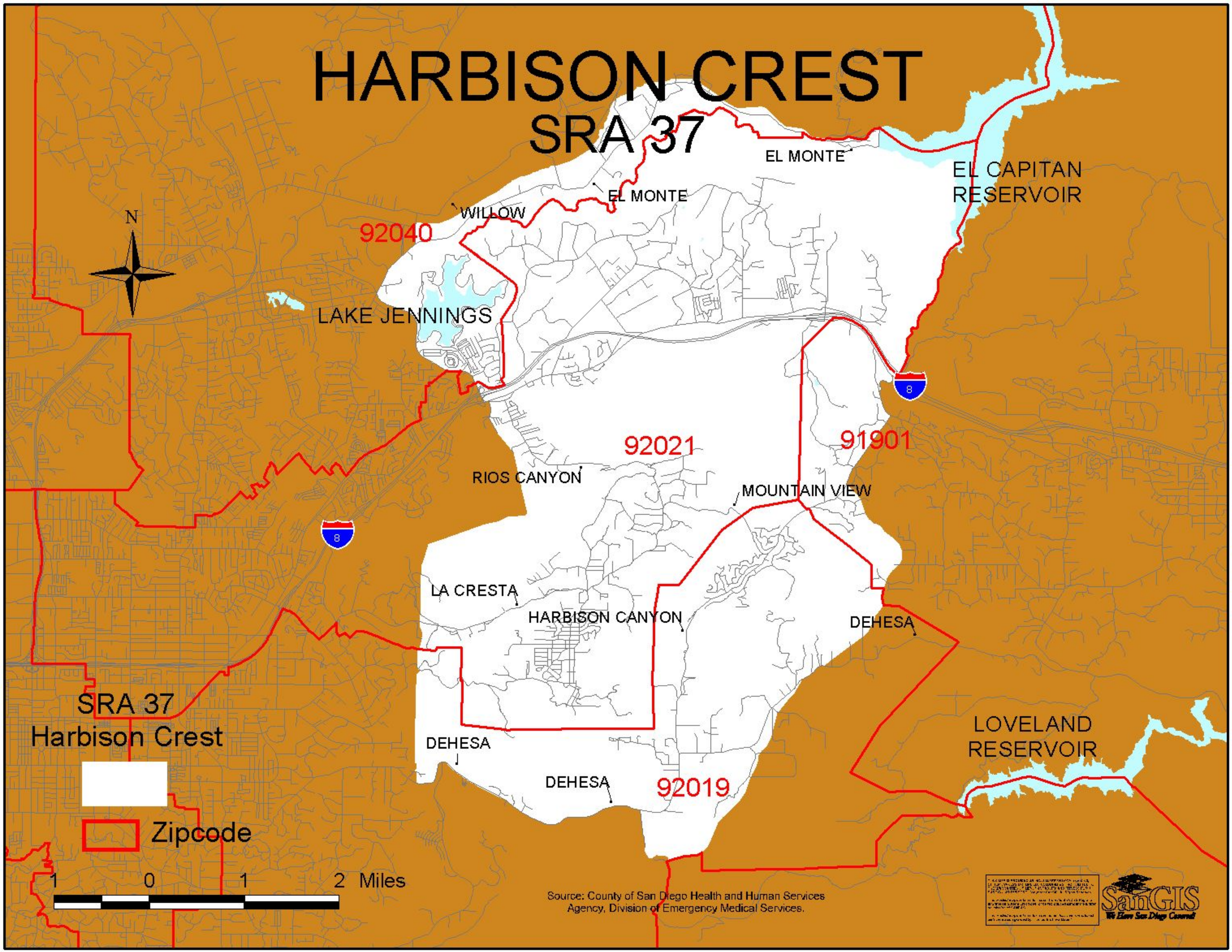

Harbison-Crest SRA

Demographic Profile (2005 Estimates)

	Number	Percent
Total Population	14,788	100.00%
Age Distribution		
0 to 4 Years	719	4.86%
5 to 14 Years	1,788	12.09%
15 to 24 Years	2,324	15.72%
25 to 44 Years	3,100	20.96%
45 to 64 Years	4,671	31.59%
65+ Years	2,186	14.78%
Gender Distribution		
Male	7,273	49.18%
Female	7,515	50.82%
Race/Ethnicity		
White	11,724	79.28%
Hispanic	2,086	14.11%
Black	226	1.53%
Asian	153	1.03%
Other	599	4.05%

Household (HH) Income (2005 Estimates)

	Number	Percent
Total Households	5,292	100.00%
Household Income		
< $45,000	1,828	34.54%
$45,000 to $75,000	1,413	26.70%
$75,000 to $100,000	793	14.98%
$100,000 to $125,000	523	9.88%
> $125,000	735	13.89%
Income per Person in HH		
Median HH Income	$60,833	
Persons Per HH	2.77	
Income per Person in HH	$21,961.37	
Change from County	16.56%	

Unemployment Estimates (2000 Census)

Eligible Labor Force	
16+ Years	7,573
Labor Force	
Percent Unemployed	3.38%

Occupation (2000 Census)

Labor Force (16+ Years)	
Unemployed Civilians	256
Armed Forces	57
Employed Civilians	7,260
Employed Civilian Occupation Category (16+ Yrs)	
Management, Professional, & Related	29.45%
Service	16.64%
Sales and Office	29.96%
Farming, Fishing, & Forestry	0.00%
Construction, Extraction, & Maintenance	13.93%
Production, Transportation, & Material Moving	10.03%

Industry (2000 Census)

Industry of Civilian Employees	
Agriculture, Forestry, Mining	0.76%
Utilities	1.35%
Construction	14.70%
Manufacturing	7.74%
Wholesale Trade	3.09%
Retail Trade	12.30%
Transportation and Warehousing	2.78%
Information and Communications	1.43%
Finance, Insurance, and Real Estate	7.16%
Professional, Scientific, Management, Admin.	10.63%
Educational, Social and Health Services	17.66%
Entertainment and Hospitality related	8.06%
Other Services	5.88%
Public Administration	6.46%

Education (2000 Census)

Total Population	
25+ Years Old	9,964
Completed Education	
< High School Graduate	14.66%
High School Graduate	28.00%
Some College or AA	38.37%
Bachelor Degree	11.92%
Graduate Degree	7.05%

School Enrollment (2000 Census)

Population Eligible for Enrollment	
4 to 18 years	3,331
School Enrollment (K - 12)	
Percent Enrolled	84.06%
Private vs Public School Enrollment	
Percent Public Schools	94.14%
Percent Private Schools	5.86%

Language (2000 Census)

Total Population	
5+ Years Old	13,905
Primary Language Spoken at Home	
English Only	90.18%
Spanish Only	0.95%
Asian/Pacific Island Language Only	0.14%
Other Language Only	0.00%
Bilingual	8.74%

Housing Estimates (2000 Census)

Occupancy	
Owner Occupied	85.87%
Renter Occupied	12.84%
Housing Costs	
Median House Value	$257,522
Median Rent	$614
Residential Density	
Housing Units per Acre	1

Personal Vehicles (2000 Census)

Household Vehicle Availability	
No Vehicle	2.70%
1 Vehicle	25.16%
>1 Vehicle	72.14%

Poverty Estimates (2000 Census)

Income Percent of Poverty Level	
<50%	3.00%
50 - 74%	1.02%
75 - 99%	1.42%
100 - 124%	2.54%
125 - 149%	2.92%
150% - 199%	6.61%
200% +	82.51%
Percent Below Poverty Level	
Population	5.67%
Families	4.08%
Families With Children	6.19%

Single Parent Homes (2000 Census)

Total Family Households	
With Children <18 Years	1,906
Families With Children <18 Years	
Percent Single Parent	22.35%

Harbison-Crest SRA

Asian Population Distribution (2000 Census)

	Number	Percent of *Asian* Population	Percent of *Total* Population
Total Population	**14,187**		
Total Asian Population	255	100.0%	1.8%
Asian Indian	28	11.0%	0.2%
Bangladeshi	0	0.0%	0.0%
Cambodian	6	2.4%	0.0%
Chinese; except Taiwanese	16	6.3%	0.1%
Filipino	116	45.5%	0.8%
Hmong	0	0.0%	0.0%
Indonesian	0	0.0%	0.0%
Japanese	48	18.8%	0.3%
Korean	11	4.3%	0.1%
Laotian	1	0.4%	0.0%
Malaysian	0	0.0%	0.0%
Pakistani	7	2.7%	0.0%
Sri Lankan	0	0.0%	0.0%
Taiwanese	4	1.6%	0.0%
Thai	11	4.3%	0.1%
Vietnamese	4	1.6%	0.0%
Other Asian	0	0.0%	0.0%
Other Asian; not specified	3	1.2%	0.0%

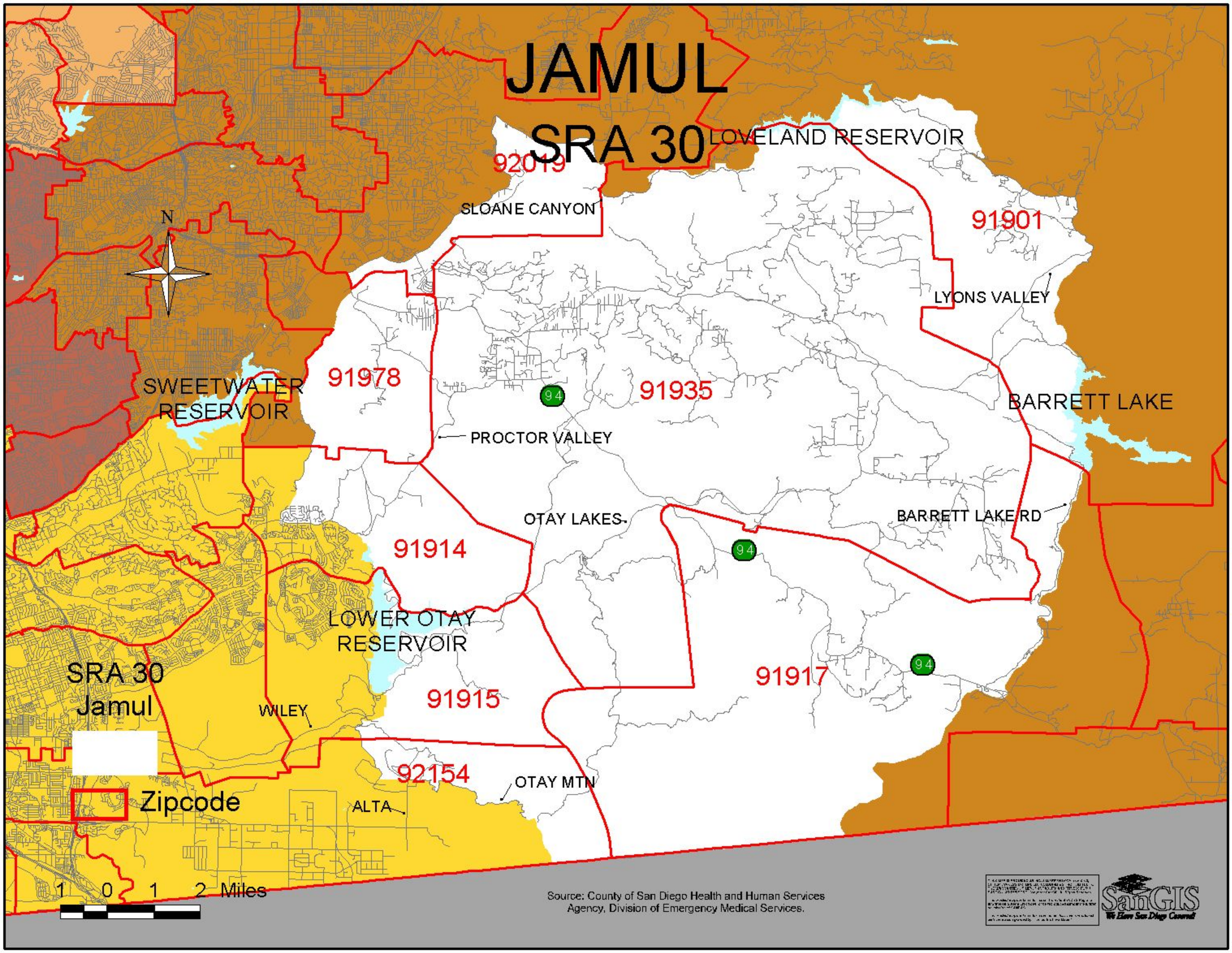
JAMUL
SRA 30
LOVELAND RESERVOIR
92019
SLOANE CANYON
91901
LYONS VALLEY
N
91978
SWEETWATER
RESERVOIR
91935
94
BARRETT LAKE
PROCTOR VALLEY
OTAY LAKES
BARRETT LAKE RD
91914
94
LOWER OTAY
RESERVOIR
SRA 30
Jamul
91917
94
91915
WILEY
92154
OTAY MTN
Zipcode
ALTA
1 0 1 2 Miles
Source: County of San Diego Health and Human Services
Agency, Division of Emergency Medical Services.
SanGIS
We Know San Diego County!

Jamul SRA

Demographic Profile (2005 Estimates)

	Number	Percent
Total Population	14,610	100.00%
Age Distribution		
0 to 4 Years	627	4.29%
5 to 14 Years	1,957	13.39%
15 to 24 Years	2,635	18.04%
25 to 44 Years	2,953	20.21%
45 to 64 Years	4,743	32.46%
65+ Years	1,695	11.60%
Gender Distribution		
Male	7,480	51.20%
Female	7,130	48.80%
Race/Ethnicity		
White	10,159	69.53%
Hispanic	3,042	20.82%
Black	373	2.55%
Asian	447	3.06%
Other	589	4.03%

Household (HH) Income (2005 Estimates)

	Number	Percent
Total Households	4,483	100.00%
Household Income		
< $45,000	1,006	22.44%
$45,000 to $75,000	945	21.08%
$75,000 to $100,000	634	14.14%
$100,000 to $125,000	594	13.25%
> $125,000	1,304	29.09%
Income per Person in HH		
Median HH Income	$86,455	
Persons Per HH	3.15	
Income per Person in HH	$27,446.03	
Change from County	45.67%	

Unemployment Estimates (2000 Census)

Eligible Labor Force	
16+ Years	5,712
Labor Force	
Percent Unemployed	3.54%

Occupation (2000 Census)

Labor Force (16+ Years)	
Unemployed Civilians	202
Armed Forces	67
Employed Civilians	5,443
Employed Civilian Occupation Category (16+ Yrs)	
Management, Professional, & Related	44.64%
Service	11.68%
Sales and Office	24.03%
Farming, Fishing, & Forestry	0.73%
Construction, Extraction, & Maintenance	10.18%
Production, Transportation, & Material Moving	8.73%

Industry (2000 Census)

Industry of Civilian Employees	
Agriculture, Forestry, Mining	1.71%
Utilities	1.52%
Construction	7.00%
Manufacturing	8.89%
Wholesale Trade	3.14%
Retail Trade	9.66%
Transportation and Warehousing	5.13%
Information and Communications	3.29%
Finance, Insurance, and Real Estate	6.25%
Professional, Scientific, Management, Admin.	11.28%
Educational, Social and Health Services	24.36%
Entertainment and Hospitality related	5.68%
Other Services	4.52%
Public Administration	7.57%

Education (2000 Census)

Total Population	
25+ Years Old	7,967
Completed Education	
< High School Graduate	12.00%
High School Graduate	17.90%
Some College or AA	37.15%
Bachelor Degree	19.32%
Graduate Degree	13.63%

School Enrollment (2000 Census)

Population Eligible for Enrollment	
4 to 18 years	3,147
School Enrollment (K - 12)	
Percent Enrolled	86.15%
Private vs Public School Enrollment	
Percent Public Schools	91.63%
Percent Private Schools	8.37%

Language (2000 Census)

Total Population	
5+ Years Old	11,610
Primary Language Spoken at Home	
English Only	80.40%
Spanish Only	2.71%
Asian/Pacific Island Language Only	0.00%
Other Language Only	0.10%
Bilingual	16.79%

Housing Estimates (2000 Census)

Occupancy	
Owner Occupied	85.82%
Renter Occupied	13.32%
Housing Costs	
Median House Value	$304,326
Median Rent	$623
Residential Density	
Housing Units per Acre	0.4

Personal Vehicles (2000 Census)

Household Vehicle Availability	
No Vehicle	5.20%
1 Vehicle	12.64%
>1 Vehicle	82.16%

Poverty Estimates (2000 Census)

Income Percent of Poverty Level	
<50%	3.99%
50 - 74%	1.55%
75 - 99%	2.25%
100 - 124%	1.58%
125 - 149%	1.71%
150% - 199%	5.61%
200% +	83.31%
Percent Below Poverty Level	
Population	7.97%
Families	4.65%
Families With Children	6.83%

Single Parent Homes (2000 Census)

Total Family Households	
With Children <18 Years	1,668
Families With Children <18 Years	
Percent Single Parent	15.17%

Jamul SRA

Asian Population Distribution (2000 Census)

	Number	Percent of *Asian* Population	Percent of *Total* Population
Total Population	**14,187**		
Total Asian Population	255	100.0%	1.8%
Asian Indian	28	11.0%	0.2%
Bangladeshi	0	0.0%	0.0%
Cambodian	6	2.4%	0.0%
Chinese; except Taiwanese	16	6.3%	0.1%
Filipino	116	45.5%	0.8%
Hmong	0	0.0%	0.0%
Indonesian	0	0.0%	0.0%
Japanese	48	18.8%	0.3%
Korean	11	4.3%	0.1%
Laotian	1	0.4%	0.0%
Malaysian	0	0.0%	0.0%
Pakistani	7	2.7%	0.0%
Sri Lankan	0	0.0%	0.0%
Taiwanese	4	1.6%	0.0%
Thai	11	4.3%	0.1%
Vietnamese	4	1.6%	0.0%
Other Asian	0	0.0%	0.0%
Other Asian; not specified	3	1.2%	0.0%

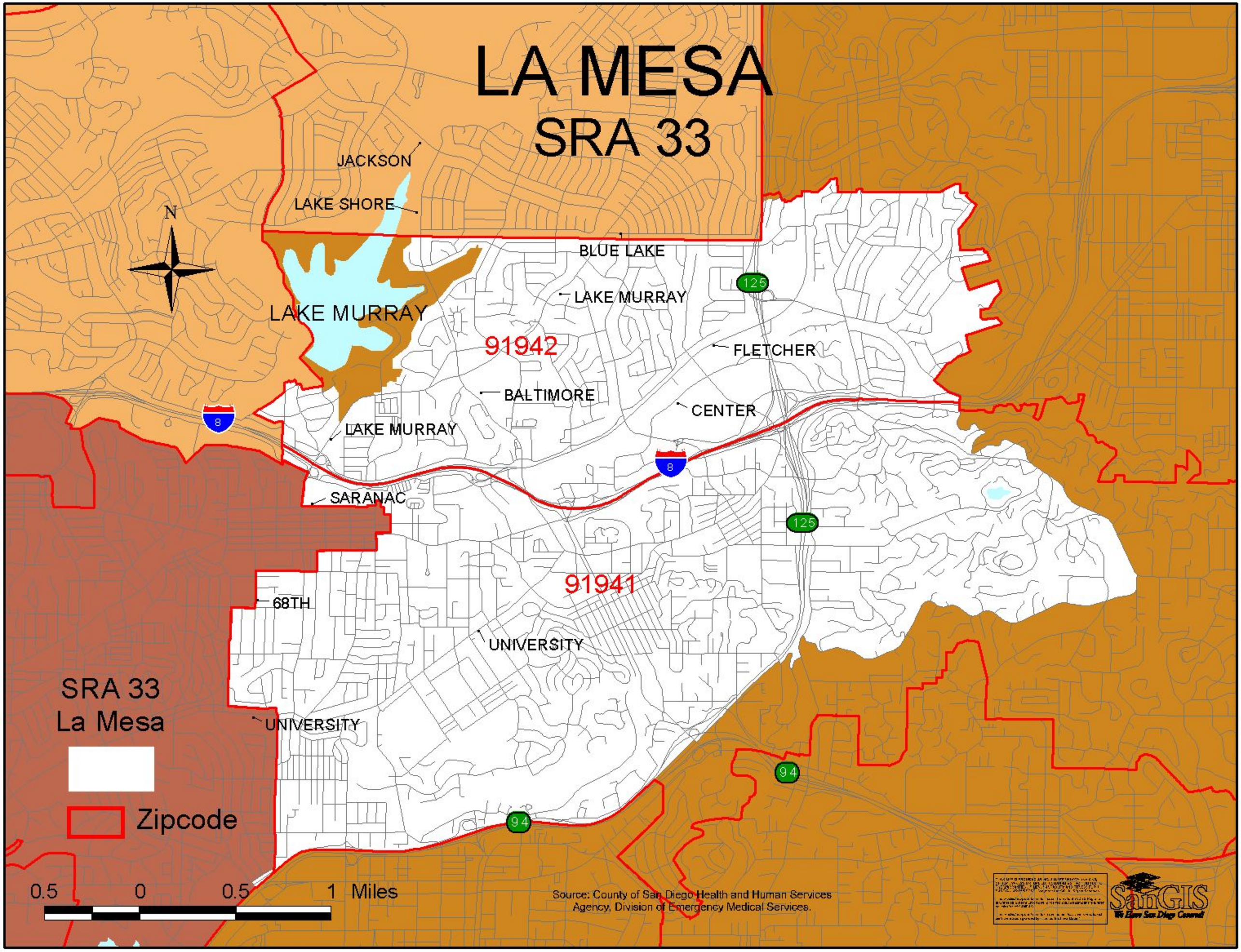
LA MESA
SRA 33
JACKSON
LAKE SHORE
N
BLUE LAKE
LAKE MURRAY
LAKE MURRAY
125
91942
FLETCHER
BALTIMORE
CENTER
8
LAKE MURRAY
8
SARANAC
125
91941
68TH
UNIVERSITY
SRA 33
La Mesa
UNIVERSITY
94
Zipcode
94
0.5
0
0.5
1 Miles
Source: County of San Diego Health and Human Services
Agency, Division of Emergency Medical Services.
SanGIS
We Know San Diego County!

La Mesa SRA

Demographic Profile (2005 Estimates)

	Number	Percent
Total Population	58,004	100.00%
Age Distribution		
0 to 4 Years	3,614	6.23%
5 to 14 Years	6,506	11.22%
15 to 24 Years	6,355	10.96%
25 to 44 Years	18,533	31.95%
45 to 64 Years	14,003	24.14%
65+ Years	8,993	15.50%
Gender Distribution		
Male	27,330	47.12%
Female	30,674	52.88%
Race/Ethnicity		
White	40,985	70.66%
Hispanic	8,781	15.14%
Black	2,876	4.96%
Asian	2,721	4.69%
Other	2,641	4.55%

Household (HH) Income (2005 Estimates)

	Number	Percent
Total Households	25,041	100.00%
Household Income		
< $45,000	12,217	48.79%
$45,000 to $75,000	7,159	28.59%
$75,000 to $100,000	2,782	11.11%
$100,000 to $125,000	1,424	5.69%
> $125,000	1,459	5.83%
Income per Person in HH		
Median HH Income	$46,142	
Persons Per HH	2.27	
Income per Person in HH	$20,326.87	
Change from County	7.88%	

Unemployment Estimates (2000 Census)

Eligible Labor Force	
16+ Years	30,031
Labor Force	
Percent Unemployed	4.47%

Occupation (2000 Census)

Labor Force (16+ Years)	
Unemployed Civilians	1,343
Armed Forces	829
Employed Civilians	27,859
Employed Civilian Occupation Category (16+ Yrs)	
Management, Professional, & Related	37.77%
Service	14.71%
Sales and Office	30.86%
Farming, Fishing, & Forestry	0.13%
Construction, Extraction, & Maintenance	8.51%
Production, Transportation, & Material Moving	8.02%

Industry (2000 Census)

Industry of Civilian Employees	
Agriculture, Forestry, Mining	0.14%
Utilities	0.85%
Construction	6.64%
Manufacturing	7.23%
Wholesale Trade	3.05%
Retail Trade	12.90%
Transportation and Warehousing	2.98%
Information and Communications	3.42%
Finance, Insurance, and Real Estate	8.01%
Professional, Scientific, Management, Admin.	12.37%
Educational, Social and Health Services	23.51%
Entertainment and Hospitality related	8.79%
Other Services	4.18%
Public Administration	5.93%

Education (2000 Census)

Total Population	
25+ Years Old	39,923
Completed Education	
< High School Graduate	10.27%
High School Graduate	20.47%
Some College or AA	40.53%
Bachelor Degree	18.45%
Graduate Degree	10.28%

School Enrollment (2000 Census)

Population Eligible for Enrollment	
4 to 18 years	9,284
School Enrollment (K - 12)	
Percent Enrolled	88.08%
Private vs Public School Enrollment	
Percent Public Schools	89.20%
Percent Private Schools	10.80%

Language (2000 Census)

Total Population	
5+ Years Old	53,475
Primary Language Spoken at Home	
English Only	82.96%
Spanish Only	0.81%
Asian/Pacific Island Language Only	0.63%
Other Language Only	0.88%
Bilingual	14.73%

Housing Estimates (2000 Census)

Occupancy	
Owner Occupied	47.68%
Renter Occupied	51.37%
Housing Costs	
Median House Value	$201,534
Median Rent	$714
Residential Density	
Housing Units per Acre	7.2

Personal Vehicles (2000 Census)

Household Vehicle Availability	
No Vehicle	8.77%
1 Vehicle	40.86%
>1 Vehicle	50.37%

Poverty Estimates (2000 Census)

Income Percent of Poverty Level	
<50%	4.36%
50 - 74%	1.76%
75 - 99%	3.13%
100 - 124%	3.34%
125 - 149%	4.10%
150% - 199%	8.72%
200% +	74.59%
Percent Below Poverty Level	
Population	9.51%
Families	4.78%
Families With Children	7.57%

Single Parent Homes (2000 Census)

Total Family Households	
With Children <18 Years	6,565
Families With Children <18 Years	
Percent Single Parent	34.73%

La Mesa SRA

Asian Population Distribution (2000 Census)

	Number	Percent of *Asian* Population	Percent of *Total* Population
Total Population	**14,187**		
Total Asian Population	255	100.0%	1.8%
Asian Indian	28	11.0%	0.2%
Bangladeshi	0	0.0%	0.0%
Cambodian	6	2.4%	0.0%
Chinese; except Taiwanese	16	6.3%	0.1%
Filipino	116	45.5%	0.8%
Hmong	0	0.0%	0.0%
Indonesian	0	0.0%	0.0%
Japanese	48	18.8%	0.3%
Korean	11	4.3%	0.1%
Laotian	1	0.4%	0.0%
Malaysian	0	0.0%	0.0%
Pakistani	7	2.7%	0.0%
Sri Lankan	0	0.0%	0.0%
Taiwanese	4	1.6%	0.0%
Thai	11	4.3%	0.1%
Vietnamese	4	1.6%	0.0%
Other Asian	0	0.0%	0.0%
Other Asian; not specified	3	1.2%	0.0%

LAGUNA-PINE VALLEY
SRA 61

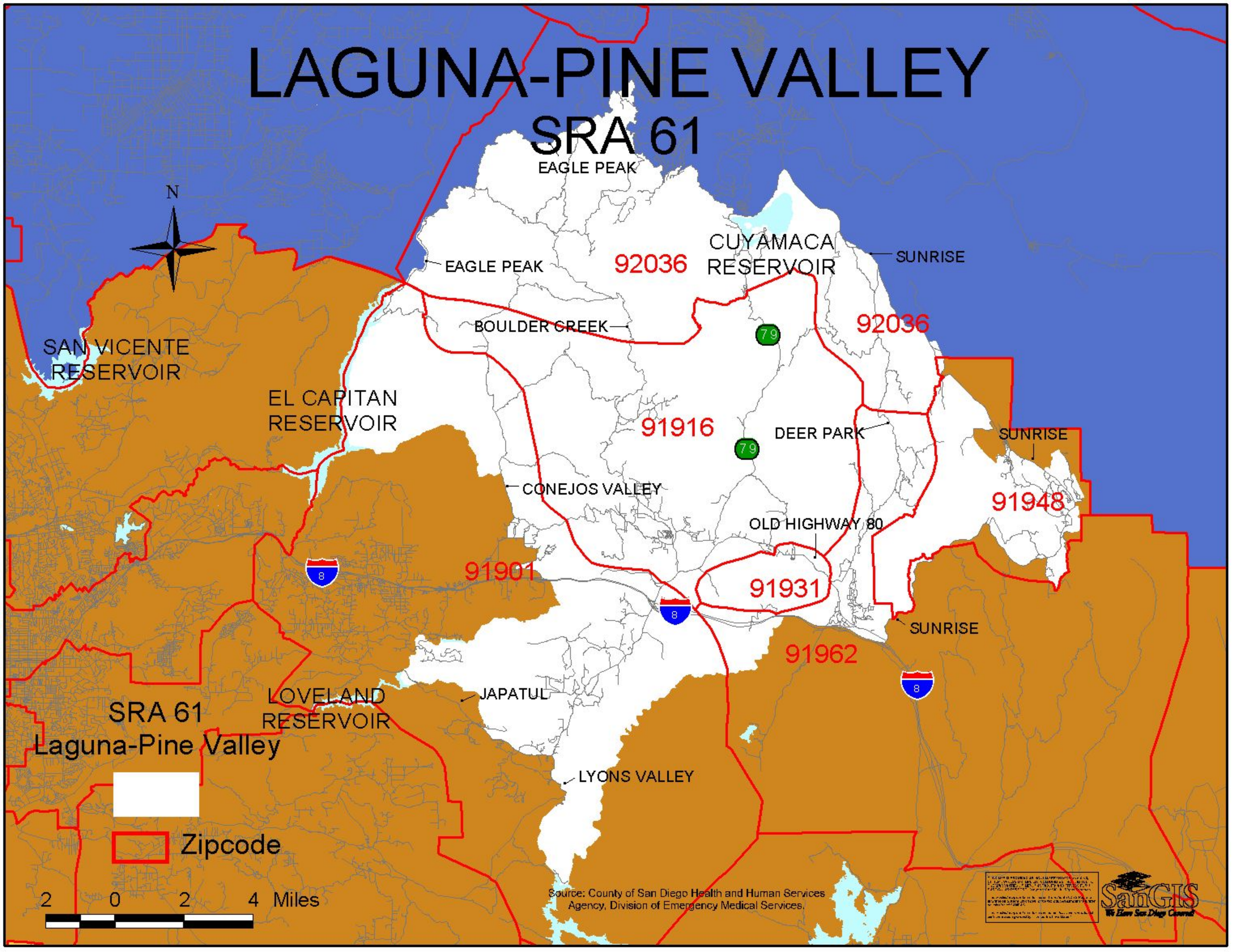

Laguna-Pine Valley SRA

Demographic Profile (2005 Estimates)

	Number	Percent
Total Population	5,235	100.00%
Age Distribution		
0 to 4 Years	192	3.67%
5 to 14 Years	579	11.06%
15 to 24 Years	808	15.43%
25 to 44 Years	1,164	22.23%
45 to 64 Years	1,739	33.22%
65+ Years	753	14.38%
Gender Distribution		
Male	2,829	54.04%
Female	2,406	45.96%
Race/Ethnicity		
White	3,769	72.00%
Hispanic	907	17.33%
Black	275	5.25%
Asian	37	0.71%
Other	247	4.72%

Household (HH) Income (2005 Estimates)

	Number	Percent
Total Households	1,821	100.00%
Household Income		
< $45,000	845	46.40%
$45,000 to $75,000	490	26.91%
$75,000 to $100,000	234	12.85%
$100,000 to $125,000	170	9.34%
> $125,000	82	4.50%
Income per Person in HH		
Median HH Income	$48,978	
Persons Per HH	2.47	
Income per Person in HH	$19,829.15	
Change from County	5.24%	

Unemployment Estimates (2000 Census)

Eligible Labor Force	
16+ Years	2,390
Labor Force	
Percent Unemployed	3.93%

Occupation (2000 Census)

Labor Force (16+ Years)	
Unemployed Civilians	94
Armed Forces	11
Employed Civilians	2,285
Employed Civilian Occupation Category (16+ Yrs)	
Management, Professional, & Related	33.61%
Service	17.68%
Sales and Office	23.85%
Farming, Fishing, & Forestry	1.62%
Construction, Extraction, & Maintenance	14.40%
Production, Transportation, & Material Moving	8.84%

Industry (2000 Census)

Industry of Civilian Employees	
Agriculture, Forestry, Mining	3.02%
Utilities	1.62%
Construction	12.74%
Manufacturing	8.88%
Wholesale Trade	2.10%
Retail Trade	11.82%
Transportation and Warehousing	1.66%
Information and Communications	2.76%
Finance, Insurance, and Real Estate	4.55%
Professional, Scientific, Management, Admin.	9.02%
Educational, Social and Health Services	19.87%
Entertainment and Hospitality related	11.64%
Other Services	2.45%
Public Administration	7.88%

Education (2000 Census)

Total Population	
25+ Years Old	3,592
Completed Education	
< High School Graduate	17.18%
High School Graduate	26.42%
Some College or AA	61.98%
Bachelor Degree	12.19%
Graduate Degree	5.24%

School Enrollment (2000 Census)

Population Eligible for Enrollment	
4 to 18 years	1,104
School Enrollment (K - 12)	
Percent Enrolled	94.66%
Private vs Public School Enrollment	
Percent Public Schools	85.55%
Percent Private Schools	14.45%

Language (2000 Census)

Total Population	
5+ Years Old	4,973
Primary Language Spoken at Home	
English Only	89.64%
Spanish Only	1.81%
Asian/Pacific Island Language Only	0.00%
Other Language Only	0.00%
Bilingual	8.55%

Housing Estimates (2000 Census)

Occupancy	
Owner Occupied	78.82%
Renter Occupied	21.02%
Housing Costs	
Median House Value	$196,365
Median Rent	$695
Residential Density	
Housing Units per Acre	0.5

Personal Vehicles (2000 Census)

Household Vehicle Availability	
No Vehicle	6.47%
1 Vehicle	21.56%
>1 Vehicle	71.97%

Poverty Estimates (2000 Census)

Income Percent of Poverty Level	
<50%	3.67%
50 - 74%	1.41%
75 - 99%	4.41%
100 - 124%	1.52%
125 - 149%	2.51%
150% - 199%	9.59%
200% +	76.87%
Percent Below Poverty Level	
Population	9.44%
Families	5.15%
Families With Children	9.59%

Single Parent Homes (2000 Census)

Total Family Households	
With Children <18 Years	605
Families With Children <18 Years	
Percent Single Parent	19.36%

Laguna-Pine Valley SRA

Asian Population Distribution (2000 Census)

	Number	Percent of *Asian* Population	Percent of *Total* Population
Total Population	**14,187**		
Total Asian Population	255	100.0%	1.8%
Asian Indian	28	11.0%	0.2%
Bangladeshi	0	0.0%	0.0%
Cambodian	6	2.4%	0.0%
Chinese; except Taiwanese	16	6.3%	0.1%
Filipino	116	45.5%	0.8%
Hmong	0	0.0%	0.0%
Indonesian	0	0.0%	0.0%
Japanese	48	18.8%	0.3%
Korean	11	4.3%	0.1%
Laotian	1	0.4%	0.0%
Malaysian	0	0.0%	0.0%
Pakistani	7	2.7%	0.0%
Sri Lankan	0	0.0%	0.0%
Taiwanese	4	1.6%	0.0%
Thai	11	4.3%	0.1%
Vietnamese	4	1.6%	0.0%
Other Asian	0	0.0%	0.0%
Other Asian; not specified	3	1.2%	0.0%

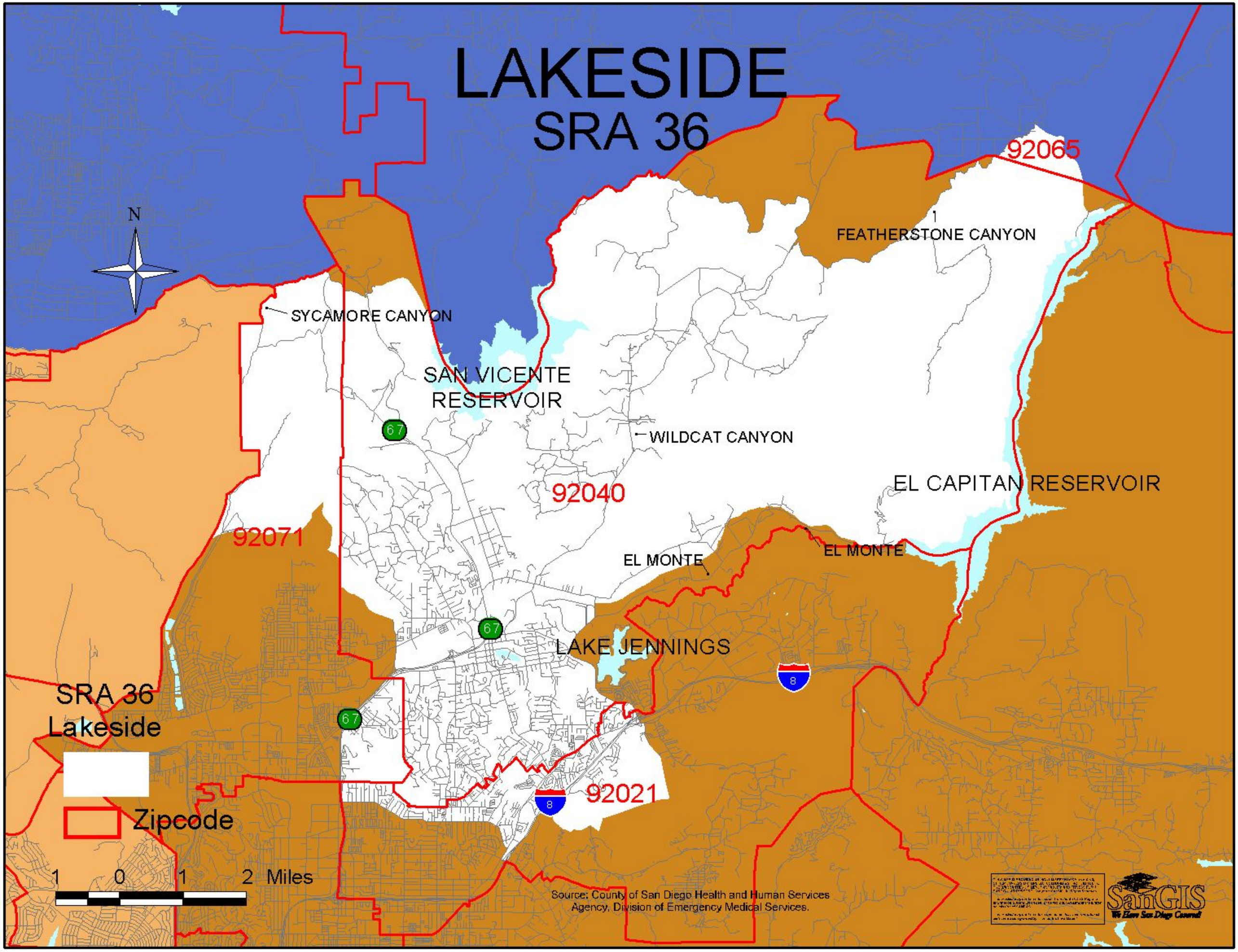
LAKESIDE
SRA 36
N
92065
FEATHERSTONE CANYON
SYCAMORE CANYON
SAN VICENTE
RESERVOIR
67
WILDCAT CANYON
EL CAPITAN RESERVOIR
92040
92071
EL MONTE
EL MONTE
67
LAKE JENNINGS
8
SRA 36
Lakeside
67
8
92021
Zipcode
1 0 1 2 Miles
Source: County of San Diego Health and Human Services
Agency, Division of Emergency Medical Services.
SanGIS

Lakeside SRA

Demographic Profile (2005 Estimates)

	Number	Percent
Total Population	55,958	100.00%
Age Distribution		
0 to 4 Years	3,840	6.86%
5 to 14 Years	8,425	15.06%
15 to 24 Years	8,332	14.89%
25 to 44 Years	15,580	27.84%
45 to 64 Years	14,011	25.04%
65+ Years	5,770	10.31%
Gender Distribution		
Male	27,399	48.96%
Female	28,559	51.04%
Race/Ethnicity		
White	44,015	78.66%
Hispanic	7,522	13.44%
Black	946	1.69%
Asian	836	1.49%
Other	2,639	4.72%

Household (HH) Income (2005 Estimates)

	Number	Percent
Total Households	19,534	100.00%
Household Income		
< $45,000	7,927	40.58%
$45,000 to $75,000	5,900	30.20%
$75,000 to $100,000	2,693	13.79%
$100,000 to $125,000	1,506	7.71%
> $125,000	1,508	7.72%
Income per Person in HH		
Median HH Income	$53,415	
Persons Per HH	2.84	
Income per Person in HH	$18,808.10	
Change from County	-0.18%	

Unemployment Estimates (2000 Census)

Eligible Labor Force	
16+ Years	27,583
Labor Force	
Percent Unemployed	4.69%

Occupation (2000 Census)

Labor Force (16+ Years)	
Unemployed Civilians	1,293
Armed Forces	971
Employed Civilians	25,319
Employed Civilian Occupation Category (16+ Yrs)	
Management, Professional, & Related	28.54%
Service	15.24%
Sales and Office	29.31%
Farming, Fishing, & Forestry	0.15%
Construction, Extraction, & Maintenance	16.24%
Production, Transportation, & Material Moving	10.51%

Industry (2000 Census)

Industry of Civilian Employees	
Agriculture, Forestry, Mining	0.29%
Utilities	1.00%
Construction	13.36%
Manufacturing	8.44%
Wholesale Trade	4.05%
Retail Trade	12.36%
Transportation and Warehousing	3.60%
Information and Communications	3.33%
Finance, Insurance, and Real Estate	6.46%
Professional, Scientific, Management, Admin.	9.60%
Educational, Social and Health Services	18.50%
Entertainment and Hospitality related	7.10%
Other Services	5.41%
Public Administration	6.49%

Education (2000 Census)

Total Population	
25+ Years Old	34,327
Completed Education	
< High School Graduate	13.85%
High School Graduate	29.19%
Some College or AA	43.63%
Bachelor Degree	9.23%
Graduate Degree	4.09%

School Enrollment (2000 Census)

Population Eligible for Enrollment	
4 to 18 years	12,817
School Enrollment (K - 12)	
Percent Enrolled	87.93%
Private vs Public School Enrollment	
Percent Public Schools	88.01%
Percent Private Schools	11.99%

Language (2000 Census)

Total Population	
5+ Years Old	50,291
Primary Language Spoken at Home	
English Only	89.33%
Spanish Only	1.12%
Asian/Pacific Island Language Only	0.11%
Other Language Only	0.31%
Bilingual	9.13%

Housing Estimates (2000 Census)

Occupancy	
Owner Occupied	65.10%
Renter Occupied	33.86%
Housing Costs	
Median House Value	$203,904
Median Rent	$714
Residential Density	
Housing Units per Acre	2.6

Personal Vehicles (2000 Census)

Household Vehicle Availability	
No Vehicle	5.56%
1 Vehicle	29.53%
>1 Vehicle	64.90%

Poverty Estimates (2000 Census)

Income Percent of Poverty Level	
<50%	3.43%
50 - 74%	1.79%
75 - 99%	2.68%
100 - 124%	3.86%
125 - 149%	4.32%
150% - 199%	7.91%
200% +	76.01%
Percent Below Poverty Level	
Population	8.04%
Families	5.46%
Families With Children	7.82%

Single Parent Homes (2000 Census)

Total Family Households	
With Children <18 Years	7,968
Families With Children <18 Years	
Percent Single Parent	28.10%

Lakeside SRA

Asian Population Distribution (2000 Census)

	Number	Percent of *Asian* Population	Percent of *Total* Population
Total Population	**14,187**		
Total Asian Population	255	100.0%	1.8%
Asian Indian	28	11.0%	0.2%
Bangladeshi	0	0.0%	0.0%
Cambodian	6	2.4%	0.0%
Chinese; except Taiwanese	16	6.3%	0.1%
Filipino	116	45.5%	0.8%
Hmong	0	0.0%	0.0%
Indonesian	0	0.0%	0.0%
Japanese	48	18.8%	0.3%
Korean	11	4.3%	0.1%
Laotian	1	0.4%	0.0%
Malaysian	0	0.0%	0.0%
Pakistani	7	2.7%	0.0%
Sri Lankan	0	0.0%	0.0%
Taiwanese	4	1.6%	0.0%
Thai	11	4.3%	0.1%
Vietnamese	4	1.6%	0.0%
Other Asian	0	0.0%	0.0%
Other Asian; not specified	3	1.2%	0.0%

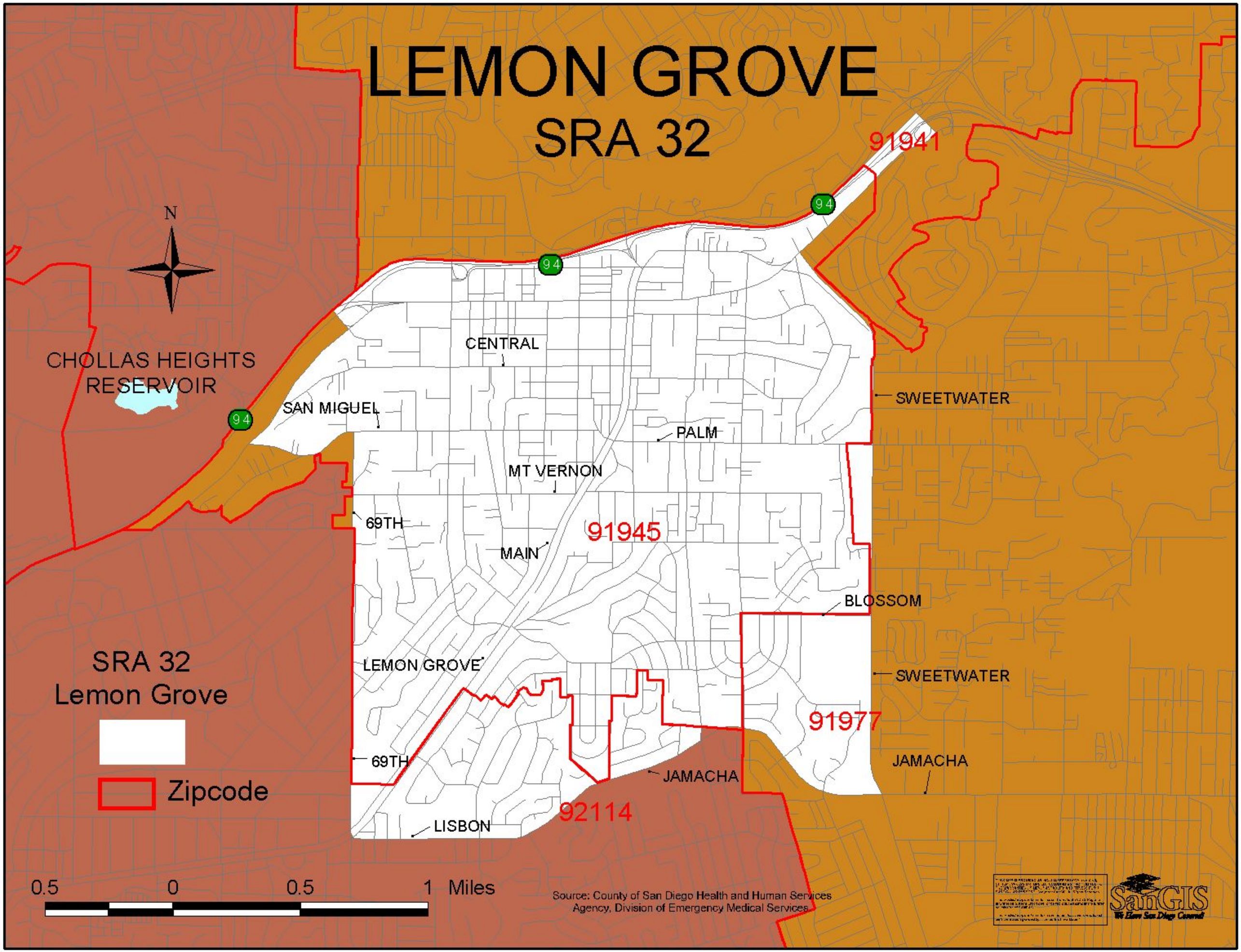
LEMON GROVE
SRA 32
91941
N
CHOLLAS HEIGHTS
RESERVOIR
94
CENTRAL
SAN MIGUEL
SWEETWATER
PALM
MT VERNON
69TH
91945
MAIN
BLOSSOM
LEMON GROVE
SWEETWATER
91977
69TH
JAMACHA
JAMACHA
92114
LISBON
SRA 32
Lemon Grove
Zipcode
0.5
0
0.5
1 Miles
Source: County of San Diego Health and Human Services
Agency, Division of Emergency Medical Services
SanGIS

Lemon Grove SRA

Demographic Profile (2005 Estimates)

	Number	Percent
Total Population	29,881	100.00%
Age Distribution		
0 to 4 Years	2,160	7.23%
5 to 14 Years	4,356	14.58%
15 to 24 Years	4,867	16.29%
25 to 44 Years	8,258	27.64%
45 to 64 Years	7,027	23.52%
65+ Years	3,213	10.75%
Gender Distribution		
Male	14,437	48.31%
Female	15,444	51.69%
Race/Ethnicity		
White	11,982	40.10%
Hispanic	9,531	31.90%
Black	4,234	14.17%
Asian	2,085	6.98%
Other	2,049	6.86%

Household (HH) Income (2005 Estimates)

	Number	Percent
Total Households	9,715	100.00%
Household Income		
< $45,000	4,806	49.47%
$45,000 to $75,000	2,954	30.41%
$75,000 to $100,000	1,190	12.25%
$100,000 to $125,000	403	4.15%
> $125,000	362	3.73%
Income per Person in HH		
Median HH Income	$45,481	
Persons Per HH	3.03	
Income per Person in HH	$15,010.23	
Change from County	-20.34%	

Unemployment Estimates (2000 Census)

Eligible Labor Force	
16+ Years	13,975
Labor Force	
Percent Unemployed	7.22%

Occupation (2000 Census)

Labor Force (16+ Years)	
Unemployed Civilians	1,009
Armed Forces	486
Employed Civilians	12,480
Employed Civilian Occupation Category (16+ Yrs)	
Management, Professional, & Related	28.31%
Service	18.91%
Sales and Office	29.88%
Farming, Fishing, & Forestry	0.20%
Construction, Extraction, & Maintenance	10.55%
Production, Transportation, & Material Moving	12.15%

Industry (2000 Census)

Industry of Civilian Employees	
Agriculture, Forestry, Mining	0.17%
Utilities	0.77%
Construction	7.82%
Manufacturing	9.72%
Wholesale Trade	3.01%
Retail Trade	13.30%
Transportation and Warehousing	3.24%
Information and Communications	3.24%
Finance, Insurance, and Real Estate	5.87%
Professional, Scientific, Management, Admin.	10.13%
Educational, Social and Health Services	19.43%
Entertainment and Hospitality related	8.81%
Other Services	5.99%
Public Administration	8.49%

Education (2000 Census)

Total Population	
25+ Years Old	18,264
Completed Education	
< High School Graduate	19.83%
High School Graduate	27.27%
Some College or AA	38.28%
Bachelor Degree	9.95%
Graduate Degree	4.68%

School Enrollment (2000 Census)

Population Eligible for Enrollment	
4 to 18 years	7,269
School Enrollment (K - 12)	
Percent Enrolled	92.53%
Private vs Public School Enrollment	
Percent Public Schools	92.92%
Percent Private Schools	7.08%

Language (2000 Census)

Total Population	
5+ Years Old	27,271
Primary Language Spoken at Home	
English Only	71.83%
Spanish Only	3.04%
Asian/Pacific Island Language Only	1.04%
Other Language Only	0.34%
Bilingual	23.74%

Housing Estimates (2000 Census)

Occupancy	
Owner Occupied	59.03%
Renter Occupied	39.55%
Housing Costs	
Median House Value	$163,888
Median Rent	$653
Residential Density	
Housing Units per Acre	6

Personal Vehicles (2000 Census)

Household Vehicle Availability	
No Vehicle	8.45%
1 Vehicle	30.98%
>1 Vehicle	60.58%

Poverty Estimates (2000 Census)

Income Percent of Poverty Level	
<50%	4.83%
50 - 74%	3.52%
75 - 99%	4.34%
100 - 124%	4.10%
125 - 149%	5.14%
150% - 199%	10.63%
200% +	67.44%
Percent Below Poverty Level	
Population	13.09%
Families	7.23%
Families With Children	11.14%

Single Parent Homes (2000 Census)

Total Family Households	
With Children <18 Years	4,182
Families With Children <18 Years	
Percent Single Parent	32.76%

Lemon Grove SRA

Asian Population Distribution (2000 Census)

	Number	Percent of *Asian* Population	Percent of *Total* Population
Total Population	**14,187**		
Total Asian Population	255	100.0%	1.8%
Asian Indian	28	11.0%	0.2%
Bangladeshi	0	0.0%	0.0%
Cambodian	6	2.4%	0.0%
Chinese; except Taiwanese	16	6.3%	0.1%
Filipino	116	45.5%	0.8%
Hmong	0	0.0%	0.0%
Indonesian	0	0.0%	0.0%
Japanese	48	18.8%	0.3%
Korean	11	4.3%	0.1%
Laotian	1	0.4%	0.0%
Malaysian	0	0.0%	0.0%
Pakistani	7	2.7%	0.0%
Sri Lankan	0	0.0%	0.0%
Taiwanese	4	1.6%	0.0%
Thai	11	4.3%	0.1%
Vietnamese	4	1.6%	0.0%
Other Asian	0	0.0%	0.0%
Other Asian; not specified	3	1.2%	0.0%

MOUNTAIN EMPIRE

SRA 62

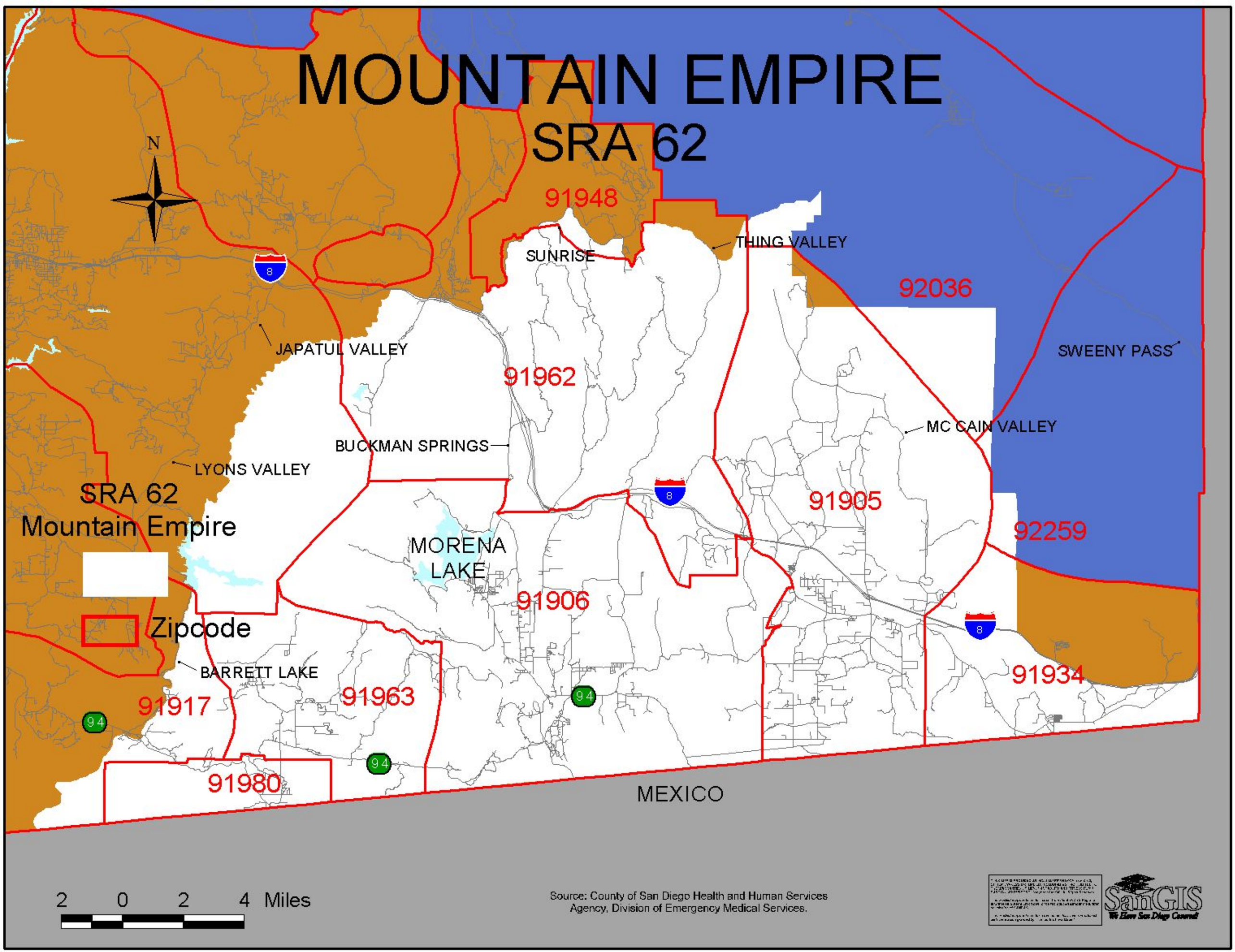

Source: County of San Diego Health and Human Services Agency, Division of Emergency Medical Services.

Mountain Empire SRA

Demographic Profile (2005 Estimates)

	Number	Percent
Total Population	6,051	100.00%
Age Distribution		
0 to 4 Years	415	6.86%
5 to 14 Years	755	12.48%
15 to 24 Years	1,160	19.17%
25 to 44 Years	1,267	20.94%
45 to 64 Years	1,518	25.09%
65+ Years	936	15.47%
Gender Distribution		
Male	3,245	53.63%
Female	2,806	46.37%
Race/Ethnicity		
White	3,101	51.25%
Hispanic	2,038	33.68%
Black	270	4.46%
Asian	17	0.28%
Other	625	10.33%

Household (HH) Income (2005 Estimates)

	Number	Percent
Total Households	2,049	100.00%
Household Income		
< $45,000	1,183	57.74%
$45,000 to $75,000	445	21.72%
$75,000 to $100,000	204	9.96%
$100,000 to $125,000	96	4.69%
> $125,000	121	5.91%
Income per Person in HH		
Median HH Income	$38,727	
Persons Per HH	2.73	
Income per Person in HH	$14,185.71	
Change from County	-24.71%	

Unemployment Estimates (2000 Census)

Eligible Labor Force	
16+ Years	2,276
Labor Force	
Percent Unemployed	6.99%

Occupation (2000 Census)

Labor Force (16+ Years)	
Unemployed Civilians	159
Armed Forces	7
Employed Civilians	2,110
Employed Civilian Occupation Category (16+ Yrs)	
Management, Professional, & Related	28.01%
Service	22.04%
Sales and Office	19.19%
Farming, Fishing, & Forestry	0.66%
Construction, Extraction, & Maintenance	14.55%
Production, Transportation, & Material Moving	15.55%

Industry (2000 Census)

Industry of Civilian Employees	
Agriculture, Forestry, Mining	2.94%
Utilities	0.57%
Construction	13.08%
Manufacturing	9.19%
Wholesale Trade	2.51%
Retail Trade	7.54%
Transportation and Warehousing	6.35%
Information and Communications	0.76%
Finance, Insurance, and Real Estate	2.18%
Professional, Scientific, Management, Admin.	6.87%
Educational, Social and Health Services	18.86%
Entertainment and Hospitality related	12.13%
Other Services	4.22%
Public Administration	12.80%

Education (2000 Census)

Total Population	
25+ Years Old	4,156
Completed Education	
< High School Graduate	22.62%
High School Graduate	31.71%
Some College or AA	34.55%
Bachelor Degree	7.58%
Graduate Degree	3.54%

School Enrollment (2000 Census)

Population Eligible for Enrollment	
4 to 18 years	1,749
School Enrollment (K - 12)	
Percent Enrolled	76.44%
Private vs Public School Enrollment	
Percent Public Schools	99.10%
Percent Private Schools	0.90%

Language (2000 Census)

Total Population	
5+ Years Old	6,091
Primary Language Spoken at Home	
English Only	74.22%
Spanish Only	2.86%
Asian/Pacific Island Language Only	0.00%
Other Language Only	0.08%
Bilingual	22.84%

Housing Estimates (2000 Census)

Occupancy	
Owner Occupied	69.68%
Renter Occupied	29.96%
Housing Costs	
Median House Value	$125,163
Median Rent	$467
Residential Density	
Housing Units per Acre	0.2

Personal Vehicles (2000 Census)

Household Vehicle Availability	
No Vehicle	8.90%
1 Vehicle	31.04%
>1 Vehicle	60.05%

Poverty Estimates (2000 Census)

Income Percent of Poverty Level	
<50%	9.49%
50 - 74%	4.75%
75 - 99%	5.79%
100 - 124%	4.13%
125 - 149%	4.77%
150% - 199%	11.68%
200% +	59.40%
Percent Below Poverty Level	
Population	20.01%
Families	13.90%
Families With Children	19.65%

Single Parent Homes (2000 Census)

Total Family Households	
With Children <18 Years	809
Families With Children <18 Years	
Percent Single Parent	34.24%

Mountain Empire SRA

Asian Population Distribution (2000 Census)

	Number	Percent of *Asian* Population	Percent of *Total* Population
Total Population	**14,187**		
Total Asian Population	255	100.0%	1.8%
Asian Indian	28	11.0%	0.2%
Bangladeshi	0	0.0%	0.0%
Cambodian	6	2.4%	0.0%
Chinese; except Taiwanese	16	6.3%	0.1%
Filipino	116	45.5%	0.8%
Hmong	0	0.0%	0.0%
Indonesian	0	0.0%	0.0%
Japanese	48	18.8%	0.3%
Korean	11	4.3%	0.1%
Laotian	1	0.4%	0.0%
Malaysian	0	0.0%	0.0%
Pakistani	7	2.7%	0.0%
Sri Lankan	0	0.0%	0.0%
Taiwanese	4	1.6%	0.0%
Thai	11	4.3%	0.1%
Vietnamese	4	1.6%	0.0%
Other Asian	0	0.0%	0.0%
Other Asian; not specified	3	1.2%	0.0%

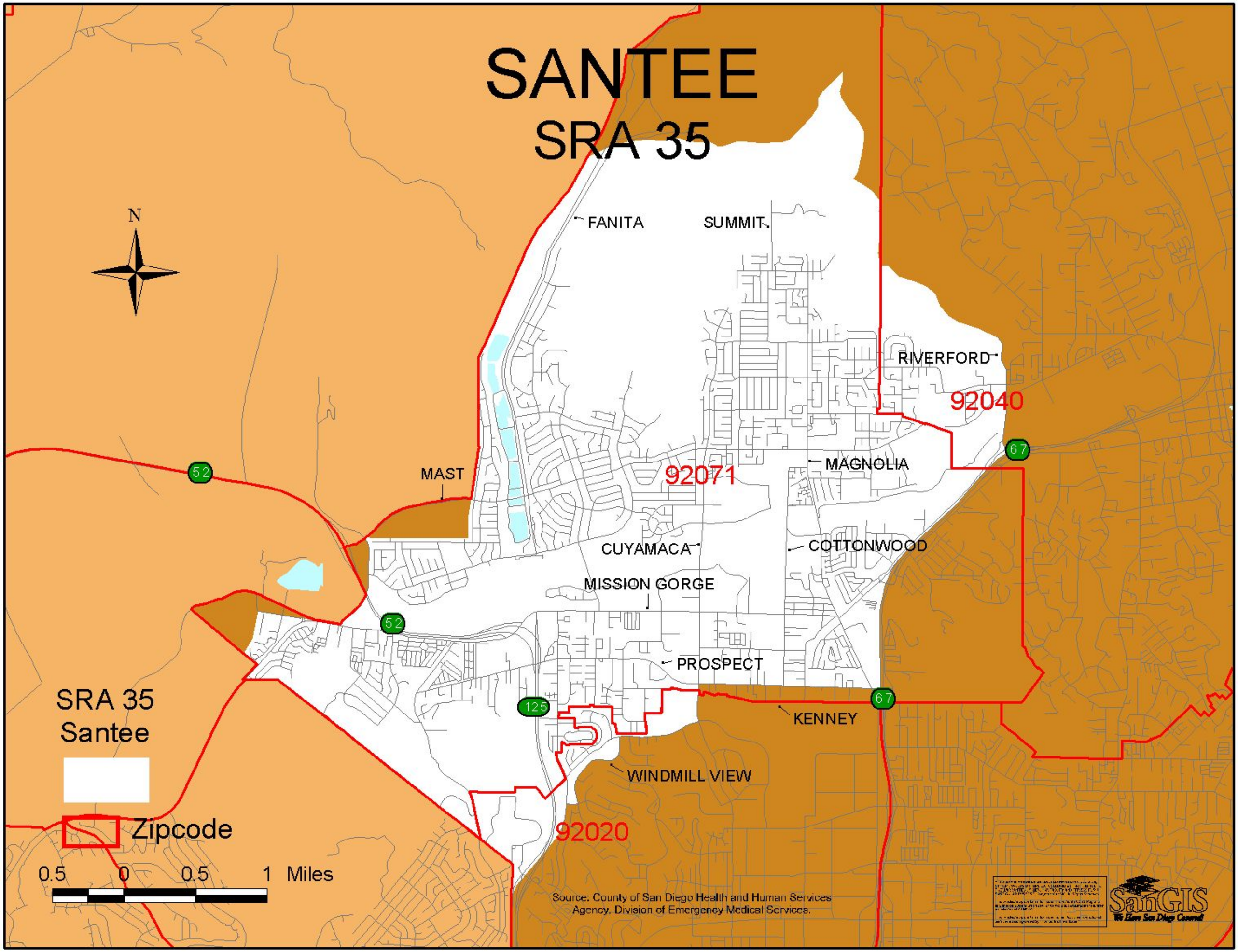
SANTEE
SRA 35
N
FANITA
SUMMIT
RIVERFORD
92040
67
MAGNOLIA
92071
MAST
52
CUYAMACA
COTTONWOOD
MISSION GORGE
52
PROSPECT
125
67
KENNEY
WINDMILL VIEW
92020
SRA 35
Santee
Zipcode
0.5 0 0.5 1 Miles
Source: County of San Diego Health and Human Services Agency, Division of Emergency Medical Services.
SanGIS
We Know San Diego County!

Santee SRA

Demographic Profile (2005 Estimates)

	Number	Percent
Total Population	52,840	100.00%
Age Distribution		
0 to 4 Years	3,296	6.24%
5 to 14 Years	7,434	14.07%
15 to 24 Years	8,312	15.73%
25 to 44 Years	14,573	27.58%
45 to 64 Years	13,887	26.28%
65+ Years	5,338	10.10%
Gender Distribution		
Male	25,293	47.87%
Female	27,547	52.13%
Race/Ethnicity		
White	41,600	78.73%
Hispanic	6,592	12.48%
Black	864	1.64%
Asian	1,545	2.92%
Other	2,239	4.24%

Household (HH) Income (2005 Estimates)

	Number	Percent
Total Households	18,019	100.00%
Household Income		
< $45,000	5,969	33.13%
$45,000 to $75,000	5,745	31.88%
$75,000 to $100,000	3,239	17.98%
$100,000 to $125,000	1,769	9.82%
> $125,000	1,297	7.20%
Income per Person in HH		
Median HH Income	$60,650	
Persons Per HH	2.87	
Income per Person in HH	$21,132.40	
Change from County	12.16%	

Unemployment Estimates (2000 Census)

Eligible Labor Force	
16+ Years	27,272
Labor Force	
Percent Unemployed	4.44%

Occupation (2000 Census)

Labor Force (16+ Years)	
Unemployed Civilians	1,210
Armed Forces	641
Employed Civilians	25,421
Employed Civilian Occupation Category (16+ Yrs)	
Management, Professional, & Related	31.65%
Service	13.77%
Sales and Office	32.49%
Farming, Fishing, & Forestry	0.05%
Construction, Extraction, & Maintenance	12.40%
Production, Transportation, & Material Moving	9.64%

Industry (2000 Census)

Industry of Civilian Employees	
Agriculture, Forestry, Mining	0.08%
Utilities	1.09%
Construction	9.42%
Manufacturing	11.38%
Wholesale Trade	3.24%
Retail Trade	12.88%
Transportation and Warehousing	3.21%
Information and Communications	3.24%
Finance, Insurance, and Real Estate	7.12%
Professional, Scientific, Management, Admin.	10.40%
Educational, Social and Health Services	18.54%
Entertainment and Hospitality related	6.36%
Other Services	5.66%
Public Administration	7.38%

Education (2000 Census)

Total Population	
25+ Years Old	32,942
Completed Education	
< High School Graduate	11.57%
High School Graduate	27.10%
Some College or AA	43.78%
Bachelor Degree	12.41%
Graduate Degree	5.14%

School Enrollment (2000 Census)

Population Eligible for Enrollment	
4 to 18 years	12,468
School Enrollment (K - 12)	
Percent Enrolled	91.18%
Private vs Public School Enrollment	
Percent Public Schools	92.99%
Percent Private Schools	7.01%

Language (2000 Census)

Total Population	
5+ Years Old	48,072
Primary Language Spoken at Home	
English Only	88.88%
Spanish Only	0.94%
Asian/Pacific Island Language Only	0.30%
Other Language Only	0.25%
Bilingual	9.62%

Housing Estimates (2000 Census)

Occupancy	
Owner Occupied	72.61%
Renter Occupied	26.23%
Housing Costs	
Median House Value	$184,120
Median Rent	$783
Residential Density	
Housing Units per Acre	6.6

Personal Vehicles (2000 Census)

Household Vehicle Availability	
No Vehicle	4.60%
1 Vehicle	28.55%
>1 Vehicle	66.85%

Poverty Estimates (2000 Census)

Income Percent of Poverty Level	
<50%	2.21%
50 - 74%	1.53%
75 - 99%	1.24%
100 - 124%	2.42%
125 - 149%	3.24%
150% - 199%	5.92%
200% +	83.43%
Percent Below Poverty Level	
Population	5.17%
Families	2.97%
Families With Children	4.60%

Single Parent Homes (2000 Census)

Total Family Households	
With Children <18 Years	7,766
Families With Children <18 Years	
Percent Single Parent	26.78%

Santee SRA

Asian Population Distribution (2000 Census)

	Number	Percent of *Asian* Population	Percent of *Total* Population
Total Population	**14,187**		
Total Asian Population	255	100.0%	1.8%
Asian Indian	28	11.0%	0.2%
Bangladeshi	0	0.0%	0.0%
Cambodian	6	2.4%	0.0%
Chinese; except Taiwanese	16	6.3%	0.1%
Filipino	116	45.5%	0.8%
Hmong	0	0.0%	0.0%
Indonesian	0	0.0%	0.0%
Japanese	48	18.8%	0.3%
Korean	11	4.3%	0.1%
Laotian	1	0.4%	0.0%
Malaysian	0	0.0%	0.0%
Pakistani	7	2.7%	0.0%
Sri Lankan	0	0.0%	0.0%
Taiwanese	4	1.6%	0.0%
Thai	11	4.3%	0.1%
Vietnamese	4	1.6%	0.0%
Other Asian	0	0.0%	0.0%
Other Asian; not specified	3	1.2%	0.0%

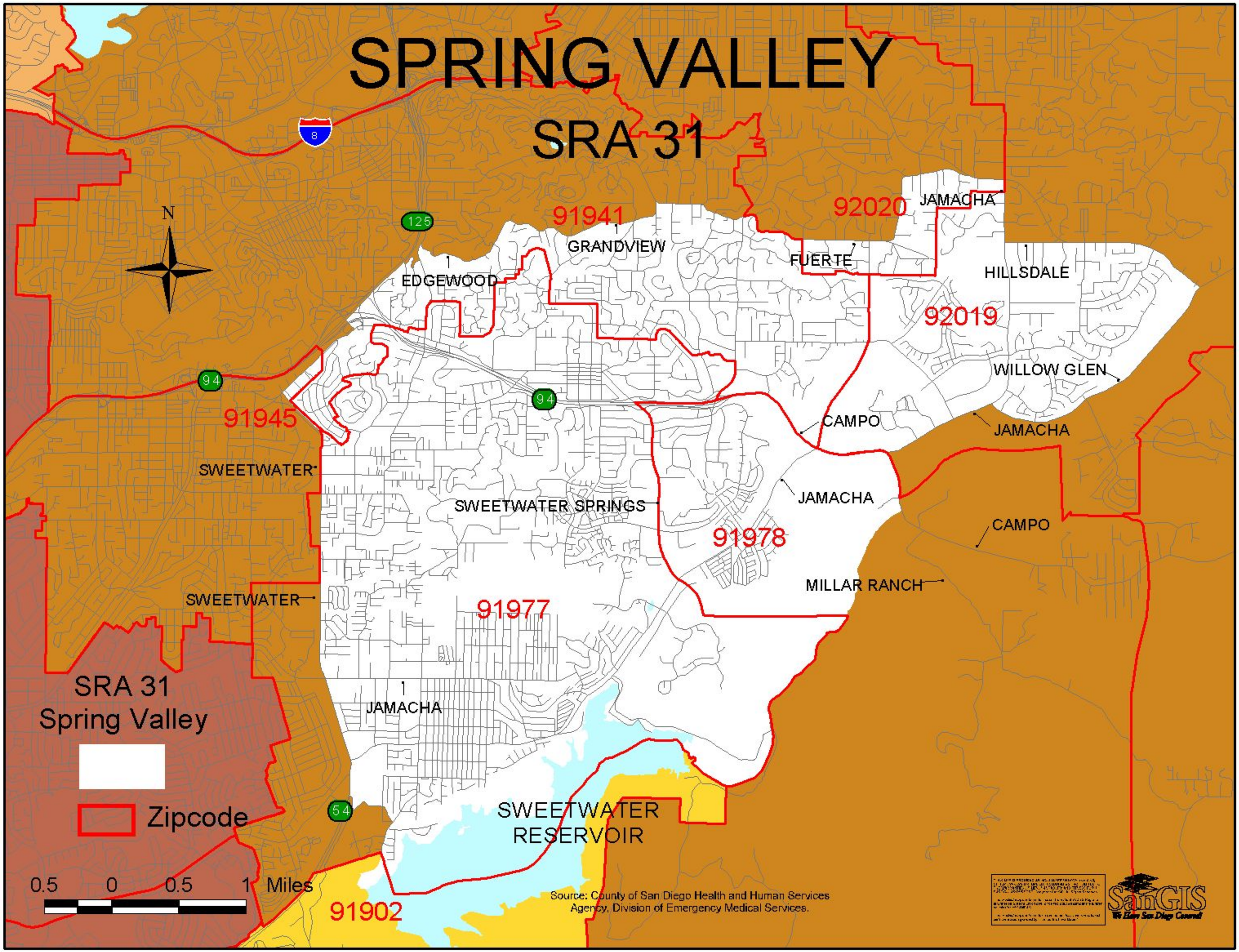
SPRING VALLEY
SRA 31
N
8
125
94
54
91941
92020
92019
91945
91978
91977
91902
GRANDVIEW
EDGEWOOD
FUERTE
JAMACHA
HILLSDALE
WILLOW GLEN
CAMPO
JAMACHA
SWEETWATER
SWEETWATER SPRINGS
JAMACHA
CAMPO
MILLAR RANCH
SWEETWATER
JAMACHA
SWEETWATER
RESERVOIR
SRA 31
Spring Valley
Zipcode
0.5 0 0.5 1 Miles
Source: County of San Diego Health and Human Services
Agency, Division of Emergency Medical Services.
SanGIS
We Know San Diego County!

Spring Valley SRA

Demographic Profile (2005 Estimates)

	Number	Percent
Total Population	81,155	100.00%
Age Distribution		
0 to 4 Years	5,846	7.20%
5 to 14 Years	12,212	15.05%
15 to 24 Years	12,529	15.44%
25 to 44 Years	22,549	27.79%
45 to 64 Years	20,025	24.68%
65+ Years	7,994	9.85%
Gender Distribution		
Male	39,085	48.16%
Female	42,070	51.84%
Race/Ethnicity		
White	44,210	54.48%
Hispanic	19,532	24.07%
Black	7,532	9.28%
Asian	5,082	6.26%
Other	4,799	5.91%

Household (HH) Income (2005 Estimates)

	Number	Percent
Total Households	27,603	100.00%
Household Income		
< $45,000	11,188	40.53%
$45,000 to $75,000	7,963	28.85%
$75,000 to $100,000	3,824	13.85%
$100,000 to $125,000	2,103	7.62%
> $125,000	2,525	9.15%
Income per Person in HH		
Median HH Income	$54,142	
Persons Per HH	2.92	
Income per Person in HH	$18,541.78	
Change from County	-1.59%	

Unemployment Estimates (2000 Census)

Eligible Labor Force	
16+ Years	39,120
Labor Force	
Percent Unemployed	5.88%

Occupation (2000 Census)

Labor Force (16+ Years)	
Unemployed Civilians	2,300
Armed Forces	1,390
Employed Civilians	35,430
Employed Civilian Occupation Category (16+ Yrs)	
Management, Professional, & Related	34.98%
Service	16.27%
Sales and Office	28.71%
Farming, Fishing, & Forestry	0.14%
Construction, Extraction, & Maintenance	10.00%
Production, Transportation, & Material Moving	9.91%

Industry (2000 Census)

Industry of Civilian Employees	
Agriculture, Forestry, Mining	0.13%
Utilities	0.61%
Construction	7.56%
Manufacturing	8.25%
Wholesale Trade	2.70%
Retail Trade	12.95%
Transportation and Warehousing	4.32%
Information and Communications	3.01%
Finance, Insurance, and Real Estate	7.08%
Professional, Scientific, Management, Admin.	10.91%
Educational, Social and Health Services	20.89%
Entertainment and Hospitality related	8.74%
Other Services	5.36%
Public Administration	7.50%

Education (2000 Census)

Total Population	
25+ Years Old	48,390
Completed Education	
< High School Graduate	14.69%
High School Graduate	24.52%
Some College or AA	37.80%
Bachelor Degree	15.29%
Graduate Degree	7.70%

School Enrollment (2000 Census)

Population Eligible for Enrollment	
4 to 18 years	19,077
School Enrollment (K - 12)	
Percent Enrolled	91.60%
Private vs Public School Enrollment	
Percent Public Schools	92.62%
Percent Private Schools	7.38%

Language (2000 Census)

Total Population	
5+ Years Old	72,335
Primary Language Spoken at Home	
English Only	74.09%
Spanish Only	2.34%
Asian/Pacific Island Language Only	0.55%
Other Language Only	0.64%
Bilingual	22.38%

Housing Estimates (2000 Census)

Occupancy	
Owner Occupied	64.13%
Renter Occupied	35.29%
Housing Costs	
Median House Value	$198,002
Median Rent	$726
Residential Density	
Housing Units per Acre	4.9

Personal Vehicles (2000 Census)

Household Vehicle Availability	
No Vehicle	5.81%
1 Vehicle	28.71%
>1 Vehicle	65.47%

Poverty Estimates (2000 Census)

Income Percent of Poverty Level	
<50%	4.19%
50 - 74%	2.54%
75 - 99%	2.56%
100 - 124%	4.04%
125 - 149%	4.57%
150% - 199%	7.54%
200% +	74.55%
Percent Below Poverty Level	
Population	9.55%
Families	7.06%
Families With Children	10.01%

Single Parent Homes (2000 Census)

Total Family Households	
With Children <18 Years	11,628
Families With Children <18 Years	
Percent Single Parent	31.23%

Spring Valley SRA

Asian Population Distribution (2000 Census)

	Number	Percent of *Asian* Population	Percent of *Total* Population
Total Population	**14,187**		
Total Asian Population	255	100.0%	1.8%
Asian Indian	28	11.0%	0.2%
Bangladeshi	0	0.0%	0.0%
Cambodian	6	2.4%	0.0%
Chinese; except Taiwanese	16	6.3%	0.1%
Filipino	116	45.5%	0.8%
Hmong	0	0.0%	0.0%
Indonesian	0	0.0%	0.0%
Japanese	48	18.8%	0.3%
Korean	11	4.3%	0.1%
Laotian	1	0.4%	0.0%
Malaysian	0	0.0%	0.0%
Pakistani	7	2.7%	0.0%
Sri Lankan	0	0.0%	0.0%
Taiwanese	4	1.6%	0.0%
Thai	11	4.3%	0.1%
Vietnamese	4	1.6%	0.0%
Other Asian	0	0.0%	0.0%
Other Asian; not specified	3	1.2%	0.0%

For more information, contact:

Leslie Upledger Ray, Senior Epidemiologist

Mona Thabit, Program Manager

Julie Steele, Biostatistician

County of San Diego, Community Health Statistics at Emergency Medical Services

6255 Mission Gorge Road, San Diego, CA 92120

(619) 285-6479 (hotline) or (619) 285-6429 (office)

leslie.ray@sdcounty.ca.gov

mona.thabit@sdcounty.ca.gov

julie.steele@sdcounty.ca.gov